

# Shaping of intraplate mountain patterns: The Cantabrian orocline legacy in Alpine Iberia

J. Fernández-Lozano<sup>1</sup>, G. Gutiérrez-Alonso<sup>2,3</sup>, E. Willingshofer<sup>4</sup>, D. Sokoutis<sup>4,5</sup>, G. de Vicente<sup>6</sup>, and S. Cloetingh<sup>4</sup>

<sup>1</sup>DEPARTMENT OF EARTH SCIENCES AND PHYSICS OF CONDENSED MATTER, FACULTY OF SCIENCES, UNIVERSITY OF CANTABRIA, AVENIDA DE LOS CASTROS S/N, 39007 SANTANDER, SPAIN

<sup>2</sup>GEOLOGY DEPARTMENT, FACULTAD DE CIENCIAS, UNIVERSITY OF SALAMANCA, PLAZA DE LA MERCED S/N, 37008 SALAMANCA, SPAIN

<sup>3</sup>GEOLOGY AND GEOGRAPHY DEPARTMENT, TOMSK STATE UNIVERSITY, LENIN STREET 36, TOMSK 634050, RUSSIAN FEDERATION

<sup>4</sup>DEPARTMENT OF EARTH SCIENCES, UTRECHT UNIVERSITY, BUDAPESTLAAN 4, 3584 CD UTRECHT, NETHERLANDS

<sup>5</sup>DEPARTMENT OF GEOSCIENCES, UNIVERSITY OF OSLO, P.O. BOX 1047 BLINDERN, N-0316 OSLO, NORWAY

<sup>6</sup>DEPARTAMENTO DE GEODINÁMICA, ESTRATIGRAFÍA Y PALEONTOLOGÍA, AND INSTITUTE OF GEOSCIENCES (IGEO CSIC-UCM), UNIVERSIDAD COMPLUTENSE DE MADRID, C/ JOSÉ ANTONIO NOVAIS, NO. 12, 28040 MADRID, SPAIN

## ABSTRACT

The present-day topography in Iberia is related to geodynamic processes dealing with lithospheric-scale deformation. However, little attention has been paid to the role of inherited crustal- or lithospheric-scale structures involved in the recent observed large-scale topographic patterns. Whereas the analysis of brittle structures focuses on the evolution of Mesozoic sedimentary basins and their subsequent response to tectonic inversion, their contribution to mountain building has been underestimated. Large numbers of structures, from ductile to brittle, which affected the whole lithosphere, were developed during the evolution of the Cantabrian orocline (ca. 310–300 Ma). The contribution of these Paleozoic post-Variscan structures, together with lithospheric mantle evolution and replacement during orocline development in the Mesozoic and Cenozoic geological evolution of Iberia, remains unexplored. To explore the role of these inherited structures on the final configuration of topography during N-S Pyrenean shortening, we carried out a series of analogue experiments complemented by surface velocity field analyses. Our experiments indicate that strain was concentrated along preexisting crustal- to lithospheric-scale discontinuities, and they show several reactivation events marked by differences in the velocity vector field. Differences in fault displacement were also observed in the models depending upon preexisting fault trends. The obtained results may explain the different amount of displacement observed during the reactivation of some of the post-orocline structures in Iberia during the Cenozoic, indicating the key role of unveiled structures, which probably have accommodated most of the Alpine shortening.

LITHOSPHERE, v. 11; no. 5; p. 708–721 | Published online 2 August 2019

<https://doi.org/10.1130/L1079.1>

## INTRODUCTION

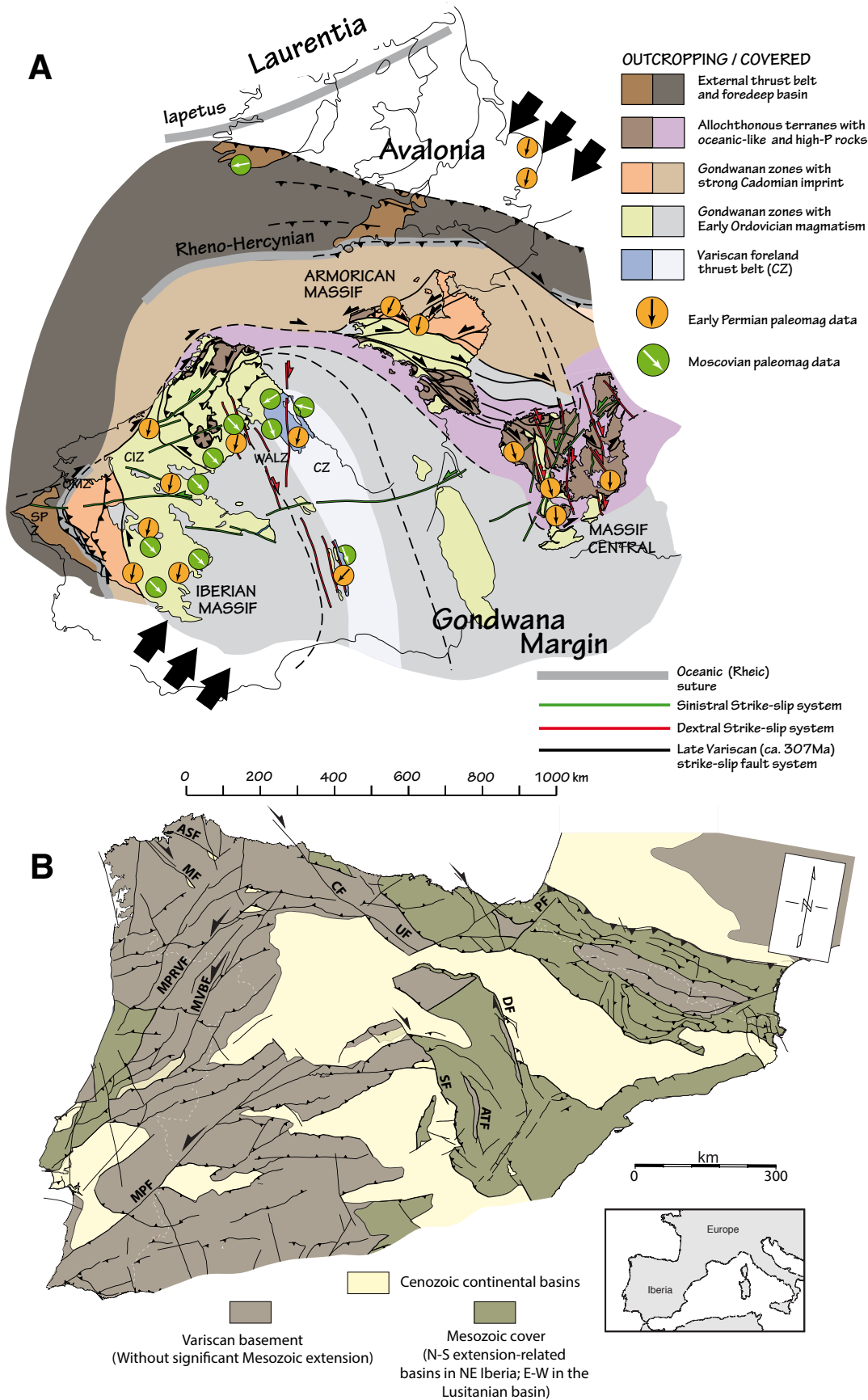
Since the advent of the Wilson cycle concept (Wilson, 1968), reactivation of previous structures represents one of the main controls in the tectonic evolution of continents. When initiating a Wilson cycle by opening new oceans, the reactivation of previous suture zones is likely to nucleate the initiation of new oceanic realms (e.g., Burke et al., 1976; Bailey et al., 2000; Tikoff et al. 2001; Murphy et al., 2006; etc.). Rift initiation through fault reactivation is better understood in segments of orogens depicting a rather linear attitude (Thomas, 2006; Murphy et al., 2006). However, in complex curved orogens, as in the case of the western European Variscan belt, it is still difficult to ascertain (Fig. 1A).

The tectonic evolution of north-central Iberia since the latest Carboniferous includes several deformation episodes postdating the Variscan orogeny: (1) formation of a curved orogen, known as Cantabrian orocline (i.e., Gutiérrez-Alonso et al., 2004, 2008, 2012, 2015; Weil et al., 2010, 2013; Martínez-Catalán, 2012; Pastor-Galán et al., 2016, 2017; Fernández-Lozano et al., 2016; Murphy et al., 2016); (2) opening of the Mesozoic rift-related Bay of Biscay (Sibuet and Collette, 1991; García-Mondéjar, 1996); and (3) the Alpine convergence history (among others, Cloetingh

et al., 2002; Vergés and Fernández, 2006; Casas-Sainz and de Vicente, 2009; de Vicente and Vegas, 2009).

However, not much attention has been paid to the putative changes produced in the Iberian lithospheric mantle during orocline development (i.e., Gutiérrez-Alonso et al., 2011a, 2011b), and the meaning and origin of late orocline structures attributed to the tightening of the 180° bend that defines the Cantabrian orocline. These structures, including faults observable at the present-day erosion level, controlled the basement structural grain in northern Iberia (Fig. 1A), and their imprint is noteworthy on the subsequent Mesozoic and Cenozoic belts and basins development, on the Alpine evolution of the northern and central Iberia mountain chains, and probably on the present-day relief of western continental Europe.

One of the consequences of generating 180° curved lithospheric-scale oroclinal bends is that they are not able to be bent any further, and if the strain conditions that caused the orocline persist, additional shortening is assumed by tectonic structures. Previous analogue experiments carried out by Pastor-Galán et al. (2012) suggested that conjugated strike-slip faults (shear zones in depth), which crosscut both parallel limbs of the orocline, develop shortening normal to the orocline axial plane and extension parallel to it (Fig. 1A). Similar lithospheric-scale fault patterns have



**Figure 1. (A)** Paleogeographic reconstruction of the Ibero-Armorican orocline within the framework of the 3000-km-long western European Variscan belt, after Martínez-Catalán et al. (2007) and Weil et al. (2010). The main late Variscan structures discussed in the text are drawn in blue (dextral) and green (sinistral), showing the Permian 25° counterclockwise rotation in the eastern sector of the West Asturian–Leonese zone and Cantabrian zone according to paleomagnetic data by Calvín et al. (2014) and Pastor-Galán et al. (2018). The Pyrenean axial zone was transposed into its current position in Permian times (i.e., ~100–150 km of calculated shortening during the Alpine orogeny, according to Roure et al., 1989; Muñoz, 1992; and Tugend et al., 2015). Paleomagnetic vectors showing the geometry of the Cantabrian orocline are indicated by Carboniferous (Moscovian) white arrows in green circles, while Early Permian vectors (black arrows in orange circles) fossilized the arc formation. Paleomagnetic data from Spain, France, and eastern British Isles were compiled from Van der Voo (1967, 1969), Hernando-Costa et al. (1980), Turner et al. (1989), Osete et al. (1997), Gomes et al. (2004), Liss et al. (2004), Chen et al. (2006), Weil et al. (2000, 2010, 2013), Pastor-Galán et al. (2015a, 2015b, 2016, 2017, 2018), and Fernández-Lozano et al. (2016). Paleogeographic domains: CZ—Cantabrian zone; WALZ—West Asturian–Leonese zone; CIZ—Central Iberian zone; OMZ—Ossa-Morena zone; SPZ—South Portuguese zone. (B) Map of central and northern Iberia depicting the present-day arrangement of the main late and post-Variscan faults reactivated in Alpine times: MPF—Messejana-Plasencia fault, MVBF—Manteigas-Vilariça-Bragança fault, MPRVF—Monforte-Penacova-Régua-Verín fault, CF—Cantabrian fault, UF—Ubierna fault, PF—Pamplona fault, DF—Demanda fault, SF—Somolinos fault, ATF—Altomira fault, ASF—As Pontes fault, MF—Meirama fault.

been described related to the formation of the Himalayas, where lithospheric shortening produced conjugate faults that affected the Eurasian plate. These structures accommodate part of the general N–S–trending shortening caused by the collision of Eurasia with the Indian continent and dividing the Tibet, Tarim, and Tien-Shan realms (i.e., Tapponnier and Molnar, 1979; Tapponnier et al., 1987; Avouac and Tapponnier, 1993; Thatcher, 2007; England and Houseman, 1986; England and Molnar, 2005).

In Iberia, post-Variscan structures have long been described to play a key role during Mesozoic and Cenozoic time. However, difficulties in the recognition of the Alpine evolution and role of the preexisting faults have led several authors to suggest different mechanisms for intraplate mountain building, including: (1) the westward transmission of stress along NW–SE–trending structures (Martín-González, 2009; Martín-González and Heredia, 2011); (2) effective transmission of stress into the plate interior along NE–SW and NW–SE large-scale strike-slip faults (de Vicente and Vegas, 2009); and (3) strain partitioning mechanisms responsible for the observed complex pattern of topography (de Vicente et al., 2009, 2018).

This paper explores the influence of the alleged post-orocline structures together with the thermomechanical variations of the mantle lithosphere caused by the Cantabrian orocline development (Gutiérrez-Alonso et al., 2011a, 2011b). We investigated the contribution of preexisting structures to the present-day topography and the tectonic influence of strain transmission during the N–S Pyrenean orogeny, caused by the relative movement between Africa and Iberia. In order to understand the effects of the possible lateral strength variations caused by the putative differences in the post–Cantabrian orocline lithosphere underlying Iberia, we propose a kinematic model based on an integrated approach that combines analogue modeling, particle image velocimetry (PIV) analysis, and regional geology. Our results shed light on the evolution and kinematics of late orocline structures and lithospheric mantle variations and their contribution to recent deformations and present-day topography in Iberia.

## GEOLOGICAL SETTING

During the final tightening of the Cantabrian orocline, in Permian times, the Variscan lithosphere was fractured into a conjugate system of NE–SW– and NNW–SSE– to NW–SE–trending strike-slip faults (Fig. 1A). This fracture pattern can be identified across central and eastern Iberia and in the French Central Massif (Fig. 1A; Vegas, 1975; Faure, 1995). In Iberia, this conjugate system partially controlled Permian, Triassic, and Mesozoic sedimentation and, subsequently, in many cases, like in the Iberian Chain, localized the position of the Alpine deformation fronts (Arthaud, 1975; Vegas, 1975; Casas-Sáinz and Gil-Imaz, 1994; Doblas et al., 1994; Guimerà et al., 2004; de Vicente et al., 2009). These crustal-scale structures are interpreted to have had horizontal displacements of ~35–50 km, and, in some cases (Plasencia fault, Vilariça-Bragança fault system, Lower Tagus fault zone), they have reached deep into the lithospheric mantle, leading to the injection of Triassic–Jurassic boundary–age Central Atlantic magmatic province mantle-derived mafic melts (Ribeiro et al., 1990; Vegas, 2000).

According to the different characteristics of the Mesozoic geological evolution of Iberia, two main domains can be defined: The western Iberian Massif, which is devoid of large Mesozoic basins (except for the Lusitanian Basin, the origin of which is related to the opening of the Atlantic Ocean), and the eastern Mesozoic basins (Fig. 1B). The large conjugated strike-slip faults generated after Cantabrian orocline development were reactivated during the Mesozoic and Cenozoic with different kinematic regimes in both regions (Arthaud, 1975; Vegas, 1975; de Vicente et al., 2009). The different geodynamic evolution of these areas during this period has contributed to large lithospheric rheological variations. These thermomechanical differences represent a boundary between a somewhat

stable Mesozoic western Iberian Massif, characterized by relatively cold and stable lithosphere, and a thinner, warmer, and younger lithosphere along the extended eastern sector of Iberia (Fig. 1B).

It is widely accepted that these thermomechanical differences between the western Iberian Massif and the eastern Mesozoic basins may have influenced the reactivation and tectonic inversion of late orocline–related faults (de Vicente and Vegas, 2009; Fernández-Lozano et al., 2012). Both domains are described in the following sections, together with a summary of their Alpine (Cenozoic) evolution.

## Alpine Tectonic Evolution

The early episodes of the Alpine (Pyrenean) orogeny caused the deformation of the Iberian Massif and inversion of the NE basins and subsequent uplift during the Late Cretaceous–Eocene and the Oligocene–early Miocene, respectively (Casas-Sáinz, 1993; Gómez et al., 2002; Guimerà et al., 2004; de Vicente et al., 2009; Teixell et al., 2018). As a result, the main Duero and Ebro continental foreland basins and the Tagus intraplate basin emerged, shaping the current geography of Iberia. Because of the different evolution of the Iberian Massif and the eastern Mesozoic domain, the resulting structures in both of them are significantly different.

### Iberian Massif

N–S shortening was responsible for the building of the Cantabrian Mountains and the uplift of Paleozoic basement along the Iberian Massif and in the Central System (Spanish and Portuguese Central System), with shortening of ~90 km (Alonso et al., 1996; Gallastegui et al., 2002; de Vicente and Vegas, 2009; Tavani and Granada, 2015; Llana-Fúnez and López-Fernández, 2015; Quintana et al., 2015; de Vicente et al., 2018), and the Cantabrian continental margin, decreasing progressively to the west (Gallastegui, 2000; Gallastegui et al., 2002; Pedreira et al., 2007; Fernández et al., 2015) into predominantly strike-slip displacements (Santanach et al., 1988; Santanach, 1994). These differences are highlighted by strong changes in the depth to the Moho, from 28–30 km offshore to 34–41 km beneath the main mountain uplifts (Montes de León, Spanish Central System, and Cantabrian Mountains, respectively; Pedreira et al., 2007; Díaz and Gallart, 2009; Díaz et al., 2015; Torne et al., 2015). Deformation started in the late Eocene and was well recorded in the Cantabrian continental shelf (Pedreira et al., 2015; Cadenas et al., 2018, and references therein). The cause of this shortening was the underplating of part of the Bay of Biscay crust under Iberian crust, as revealed by seismic data (Alvarez-Marrón et al., 1996, 1997; Gallart et al., 1995; Fernández-Viejo et al., 1998, 2000, 2012; Ayarza et al., 2004; Gallastegui, 2000; Gallastegui et al., 2002; Pedreira et al., 2003, 2007; Pulgar et al., 1996).

Strike-slip fault activity has been broadly constrained for the Cenozoic (mainly Eocene–Oligocene–early Miocene activity) through the use of fission tracks (see above) and ages of syntectonic deposits (de Bruijne and Andriessen, 2000, 2002; Barbero et al., 2005; Martín-González, 2006; Martín-González et al., 2008, 2012; Fillon et al., 2012; de Vicente and Muñoz-Martín, 2012; Fillon et al., 2016). In addition, fault reactivation in western Iberia is suggested by the presence of structural and geomorphological features, including paleostress indicators and the rapid fluvial incision observed since the Miocene in some areas (Antón et al., 2010, 2012). The NNW–SSE fault systems are mainly located in the northwestern part of Galicia, and they are characterized by right-lateral displacements concentrating present-day seismic activity in the western corner of Iberia (Santanach, 1994; Llana-Fúnez and López-Fernández, 2015). This system includes structures such as the As Pontes fault system, which shows compressional step-overs leading to the formation of depressions (Ferrús i Pinyol et al., 2005).

### Eastern Mesozoic Basins

The observed differences in tectonic inversion style and the presence of a thick Mesozoic sedimentary cover deposited during an episode of rifting (>8 km of Jurassic and Cretaceous sediments accumulated along E-W basin depocenters; Hernando-Costa, 1973; Alvaro et al., 1979; Raven and van der Pluijm, 1986; Sopena et al., 1988; Gómez-Pérez et al., 1998; López-Gómez et al., 2002; Aurell et al., 2002; Martín-Chivelet et al., 2002; García-Mondéjar et al., 2005; Omodeo-Salé et al., 2014, 2017) were controlled by the thermomechanical properties of the lithosphere. Crustal extension favored thermal subsidence and established the final configuration of crustal blocks limited by faults across the Basque-Cantabrian and the Iberian Basins.

Present-day crustal thickness ranges ~36–44 km across the inverted Basque-Cantabrian and Iberian Basins, with a maximum up to 50 km in the central-west Cantabrian area, indicating a strong correlation between uplifted areas and Moho depth (Carballo et al., 2015; Díaz et al., 2015; Guimerà et al., 2016; Torne et al., 2015; Mancilla and Díaz, 2015). The inversion history of the basins started in the late Eocene (Guimerà and Alvaro, 1990; Solo et al., 2011), driven by the large-scale geodynamic configuration established during the Cenozoic convergence between Europe and Africa. N-S compression led to uplift and crustal thickening, and the formation of surrounding foreland basins such as the Duero and Ebro Basins (Millán et al., 1995; Casas-Sáinz and Maestro-González, 1996; Alonso et al., 1996; Casas-Sáinz et al., 2000; Gaspar-Escribano et al., 2001; Suárez-González, 2015). Evidence of Oligocene–early Miocene uplift was recorded by the formation of planation surfaces, which were subsequently captured during the establishment of the present-day fluvial network (Casas-Sáinz and Cortés-Gracia, 2002).

Cenozoic tectonic inversion of the Iberian Basin was associated with strike-slip displacement along NW-SE structures with compressional step-overs, which may have configured the strain partitioning scenario responsible for the mountain uplifts reported in the Iberian Range (de Vicente et al., 2009). In addition, observed E-W thrusts are responsible for fold wavelengths up to 5–13 km affecting the Variscan basement (Guimerà et al., 2004), and NW-SE- and NE-SW-trending faults maintain present-day shallow seismicity (<15 km deep), indicating neotectonic activity.

### METHODOLOGY

To explore the role of preexisting Variscan structures during the N-S Alpine shortening, we performed a study based on analogue experiments and surface analyses (i.e., analysis of particle displacement). Surface analyses consisted of a series of images acquired during modeling that were processed to obtain a surface velocimetry model from particle image velocimetry (PIV) analysis (Leever et al., 2011). The results re-create the fault evolution and distribution of strain during the main Alpine intraplate mountain-building episode that gave rise to the present-day topography in Iberia.

### Analogue Modeling

These experiments complement previous work carried out by Fernández-Lozano et al. (2011) and Pastor-Galán et al. (2012), wherein they studied the role of shortening during the Alpine N-S shortening phase and after the closure of the Cantabrian orocline. The role of tectonic structures was tested by comparison of two sets of analogue experiments, where strips of weak silicone simulated the preexisting post-Variscan orocline-related fault zones.

The rheological properties of the lithosphere models were based on existing geological and geophysical data from Iberia. Models consisted of

two different setups, where rheological differences were tested according to constraints provided by previous field studies (Fig. 2A; Suriñach and Vegas, 1988; Guimerà et al., 1996; Tejero and Ruiz, 2002; de Vicente and Vegas, 2009; Díaz and Gallart, 2009; Jimenez-Diaz et al., 2012; Carballo et al., 2015; Seillé et al., 2015; Torne et al., 2015). The experiments consisted of three layers, characterized by: a brittle upper crust, a ductile lower crust, and an upper lithospheric mantle (Fig. 2B). These layers rested over a high-density asthenospheric fluid inside a Plexiglas tank. A single moving wall deformed the model by 20% of bulk shortening according to rates of shortening suggested by de Vicente et al. (1996), and the side walls were lubricated to avoid side effects. Modeling materials were designed to represent two different types of lithosphere, a relatively hotter and younger lithosphere to the east (Iberian Basin), and a colder and older lithosphere to the west, highlighting the rheological differences in the lithosphere prior to Alpine shortening, i.e., differences that could have been inherited from post-Variscan orocline-triggered lithospheric thinning and delamination and intensely modified in the east due to Mesozoic extension. Details on material properties and scaling parameters are given in Table 1.

In addition to the simplest scenario (model A), characterized by a single weak zone representing a late Variscan structure, we compared the results with a more complex setup implemented with several weak zones (purple silicone strips in Fig. 2) representing the main E-W Late Cretaceous depocenters and large-scale shear zones (model B; de Vicente and Vegas, 2009). Similar setups have been previously implemented to study the effect of inherited heterogeneities in lithosphere-scale analogue experiments by Calignano et al. (2015a, 2015b, 2017). The role of the E-W-trending batholith in central Spain was also investigated according to the effect caused by topography and the rheological differences between the metamorphic basement and the Central System Granites (Martín-Velázquez and de Vicente, 2012). This rheological variation was modeled using a strip of weak silicone to simulate heat transfer from the granite body (see Table 1).

The physical properties and scaling parameters of the models followed previous studies carried out by Fernández-Lozano et al. (2011, 2012) and Sokoutis and Willingshofer (2011), in agreement with geometric and dynamic similarities proposed by Ramberg (1967b) and Weijermars and Schmeling (1986). The geometric similarity was achieved by assuming the following relationship according to scaling properties suggested by Brun (1999):

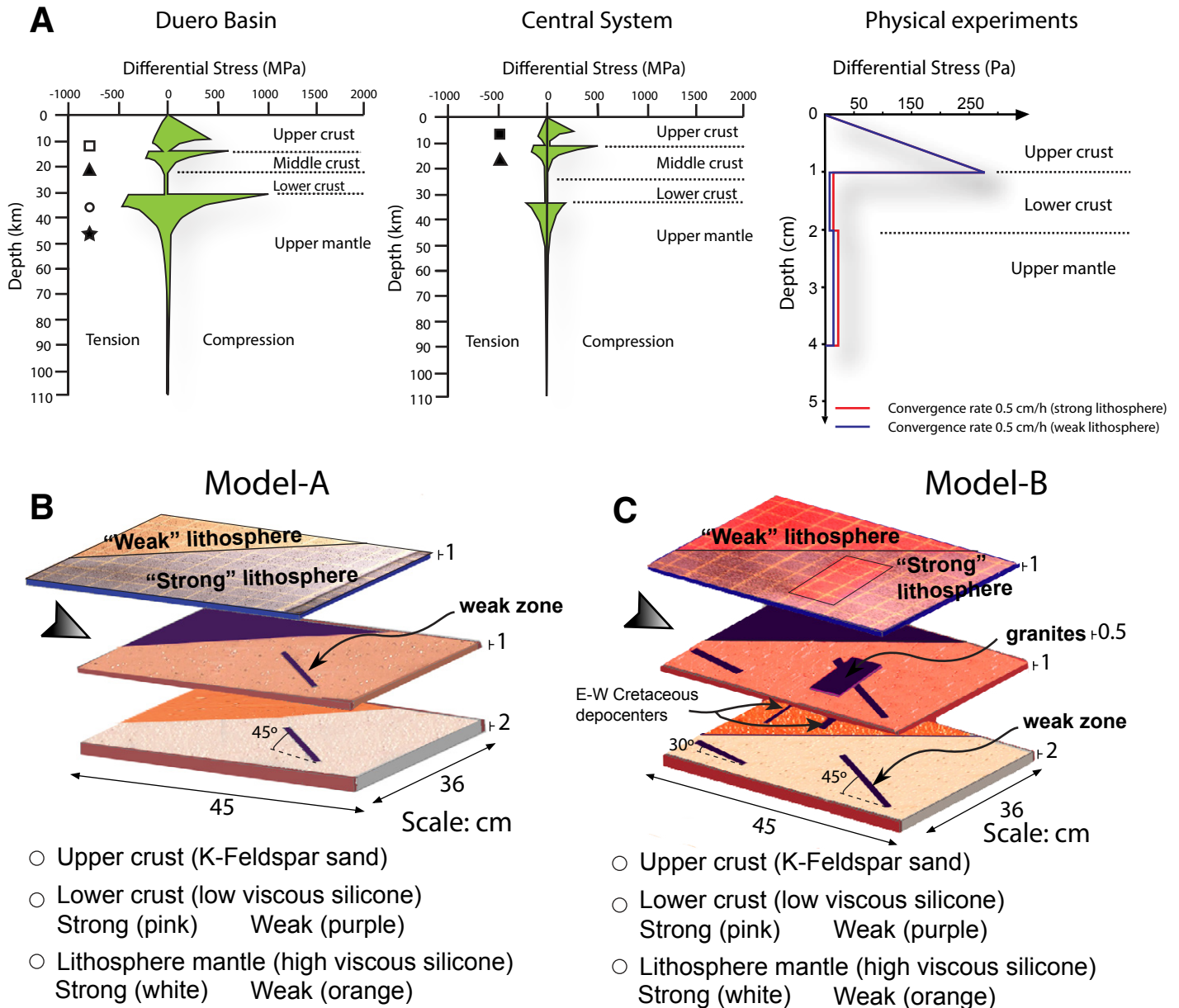
$$\sigma^* = \rho^* g^* L^*, \quad (1)$$

where  $\sigma$  refers to stress,  $\rho$  is density,  $g$  is gravitational acceleration, and  $L$  is the length scale. The asterisk refers to the ratio between model and nature. Since  $g^* = 1$  in our study, and the densities of silicon putties (~1400–1500 kg m<sup>-3</sup>), and a wide variety of rocks in nature (2600–3000 kg m<sup>-3</sup>) are in the same order of magnitude, we can assume that  $\sigma^* = L^*$ . Therefore, considering the physical material properties and their equivalents in nature, the stress ratio is  $3.25 \times 10^{-7}$ , which implies a geometric scaling of 1 cm in the model to ~15 km in nature.

In addition, dynamic similarity was obtained through the dimensional analysis proposed by Ramberg (1967a) and Weijermars and Schmeling (1986), based on the Ramberg ( $R_m$ ) and Smoluchowsky ( $S_m$ ) numbers (see Sokoutis et al., 2007).

### PIV Analysis

The analysis of fault kinematics carried out on the model surface was implemented following the methodology described in Leever et al. (2011) and using the open source software MatPIV (Sveen, 2004). Their method



**Figure 2.** Analogue modeling setup. (A) Rheological stratification of the Iberian lithosphere in central Spain and comparison with the strength profiles calculated for the physical experiments. (B–C) Model setup and properties of lithosphere models A and B.

is based on study of the particle displacement field performed over the surface of the experiments. The PIV method compares two images within a fixed time interval. The image evaluation is carried out by dividing the PIV recording into several small subareas called “interrogation windows.” The record is measured in picture elements or pixels. Therefore, if small-grain particles are scattered over the model surface, those particles within the interrogation windows will be correlated.

Evaluation of PIV recordings was conducted using the cross-correlation method, defined as a standard statistical method of estimating the degree to which two compared series of data are correlated (Westerweel, 1997; Raffel et al., 1998). The PIV method aimed to investigate fault slip by comparing the velocity field and slip orientation during model deformation. The method is based on the calculation of a directional derivative,

$\delta v$ , from the original velocity field by subtracting adjacent vectors with different orientations,

$$\delta v = v(x, y) - v(x + 1, y), \quad (2)$$

where  $v$  is the initial vector field, and  $\delta v$  is its directional derivative. Consequently, if the displacement field is constant, the subtraction of adjacent vectors provides no resultant. However, if the magnitude and orientation of the vector field change, it will provide a different vector  $\neq 0$ . When the length of one of the vectors in  $\delta v$  exceeds a threshold value, its azimuth is plotted in a color scale (0–360°). Therefore, high angles indicate convergence directions (~90°), while low angles (<45°) show dextral strike slip. Following this reasoning, we were able to identify different mechanisms

TABLE 1. MATERIAL PROPERTIES AND SCALING PARAMETERS

Layer	Density $\rho$ (kg/m <sup>3</sup> )	Viscosity $\eta$ (Pa-s)	Layer thickness $h$ (m)	Coefficient of friction $\mu$	Velocity $v$ (m s <sup>-1</sup> )	R <sub>m</sub>	Sm	R <sub>mn</sub> /R <sub>mm</sub> S <sub>mn</sub> /S <sub>mm</sub>
<b>Model A</b>								
Upper crust <i>nature</i>	2670	–	1.50E+04	0.4	7.00E-03	–	5.17	1.701
Upper crust <i>model</i>	1330	–	1.00E-02	0.6	5.00E-03	–	3.04	
Lower crust <i>nature</i>	2900	1.00E+21	1.50E+04	–	7.00E-03	1777	–	0.78
Lower crust <i>model</i>	1486	4.08E+04	1.00E-02	–	5.00E-03	2278	–	
Upper lithosphere mantle <i>nature</i>	3400	4.00E+22	3.00E+04	–	7.00E-03	417	–	0.778
Upper lithosphere mantle <i>model</i>	1606	1.87E+05	2.00E-02	–	5.00E-03	535	–	
<b>Model B</b>								
Upper crust <i>nature</i>	2670	–	1.50E+04	0.4	7.00E-03	–	5.17	1.701
Upper crust <i>model</i>	1330	–	1.00E-02	0.6	5.00E-03	–	3.04	
Lower crust <i>nature</i>	2920	1.00E+22	1.50E+04	–	7.00E-03	1789	–	0.772
Lower crust <i>model</i>	1511	1.87E+05	1.00E-02	–	5.00E-03	2316	–	
Upper lithosphere mantle <i>nature</i>	3460	1.00E+21	3.00E+04	–	7.00E-03	410	–	0.775
Upper lithosphere mantle <i>model</i>	1590	2.30E+04	2.00E-02	–	5.00E-03	529	–	

Note: R<sub>m</sub>—Ramberg number; Sm—Smoluchowsky number (see text).

of fault slip (oblique or parallel to convergence direction) that took place during model deformation.

In this way, this method allowed us to study and distinguish among active, reactivated, and nonactive faults. That means that we were able to study regions inside the models where strain localization was taking place during deformation. Moreover, the method provided new insights into the strain distribution and mechanism of partitioning inferred from the particle velocity field.

## MODELING RESULTS

Two sets of lithospheric-scale model runs were performed under a unidirectional convergence direction. Material properties and scaling parameters are summarized in Table 1 (Fig. 2B).

### Model A

The rapid evolution of deformation was controlled by the presence of preexisting weak zones and the net discontinuity between both lithospheric types, localizing the strain distribution. The weak zones were immediately reactivated, showing two stages of deformation related to strike-slip displacements followed by thrusting producing between 10% and 15% of bulk shortening (Fig. 3). The surface velocity field calculated with the PIV method implemented by Leever et al. (2011) revealed counterclockwise rotation of velocity vectors caused by displacement along the main fault limiting the two lithospheric types. However, clockwise rotation of slip vectors was also recorded inside the stiffest lithosphere, along and close to the preexisting central weak zone, which was at a large angle to the boundary between the two different types of lithospheric mantle. These changes observed in vector distribution support the notion of different reactivation of crustal heterogeneities during compression according to their initial orientation to the prevailing stress field.

The fault displacement regime was affected by subsequent episodes of reactivation, changing from pure strike-slip to thrust components and leading to topographic uplift (between 5% and 20% of bulk shortening). Back-thrusting occurred at 15% and 20% of bulk shortening in the central part of the model. In addition, non-coeval episodes of thrusting (fore- and back thrust) led to compensation of the observed uplift through a series of

triangle zones that accommodated the amount of displacement caused by thrust reactivation. Strike-slip movement was apparently restricted to the main oblique discontinuities deformed under a regime of transpression (i.e., lithosphere boundaries and weak zones). Consequently, a component of transpression was always associated with fault reactivation (compare top-view images with digital elevation models in Fig. 3).

The modeling results show that faulting resulted mostly in imbricated thrusts and back thrusts producing pop-up structures, whereas wide, flat, and highly elevated regions formed between the main thrust systems. Distribution of brittle deformation was focused within strong lithosphere. However, deformation of the weak lithosphere resulted in strain localization along closely spaced thrust systems. It is worth noticing the interference deformation patterns among E-W, NE-SW, and NW-SE crustal structures occurring under unidirectional shortening (coexisting strike-slip and thrusting components), suggesting strain partitioning limited by the previous faults, either crustal or lithospheric. Although strain partitioning seems to have been strongly influenced by the presence of lateral strength variations affecting the lithosphere, the initial position of preexisting weak zones also appears to have played a major role in the mode through which strain was spread over the surface of the model. These weak zones also defined the boundary of different strain transmission domains.

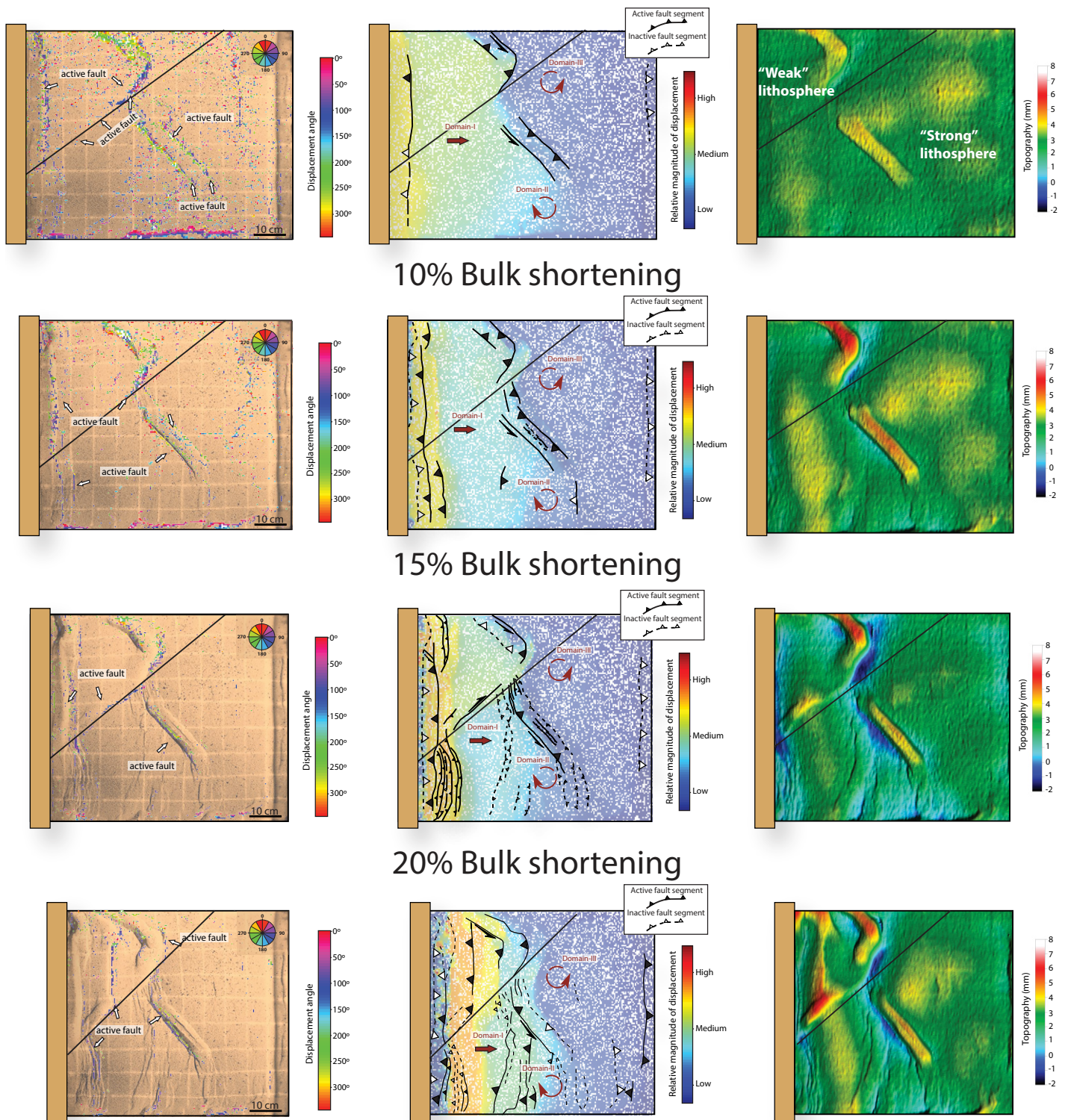
Clear differences in the topographic elevation above the different types of lithosphere are highlighted by the digital elevation models (DEM) shown in Figure 3. The weak lithosphere shows high uplift rates and deep depressions (compare DEMs in Fig. 3). These differences are also observed in the relative magnitude of displacement calculated on the model's surface. The central part of the model represents a major boundary for displacement vectors, probably associated with the main preexisting zones of weakness (5%, 10%, 15% bulk shortening). Major rates of uplift were found at 20% bulk shortening along the weak lithosphere, as indicated by the position of uplifted areas.

### Model B

Model B was implemented with four weak zones representing the main Iberian margin conjugated fault system (NW-SE faults comprising the Plasencia, Vilarica-Bragança-Manteigas, and Penacova-Regua-Verin faults and the Lower Tagus fault zone; and the NE-SW system, including



# MODEL-A



**Figure 3. Model A, showing different stages of deformation between 5% and 20% of total bulk shortening. Top-view images and vector field indicate areas of strain localization along fault planes. Structural interpretation is displayed over magnitude displacement maps (red arrows mark the main direction and rotation of the vector field). Digital elevation model shows differences in uplift rates during deformation.**

the Somolinos, Cantabrian, Ubierna, Pamplona, Demanda, and Altomira faults). Moreover, a weak zone within the model upper crust was used to represent the granitic belt that entirely crosses the Spanish Central System (oriented around 80° with the direction of convergence). It is also important to remark that the main E-W Cretaceous depocenters were also modeled using strips of weak silicone in the upper mantle.

The evolution of the topography in the model was strongly influenced by fault growth. Tectonic thrust structures caused the elevation of the model surface at successive steps (Fig. 4; compare DEMs). Rapid uplift of the model surface was caused first inside the weak lithosphere, following the orientation of the main (E-W) depocenters and the boundary between both types of lithosphere (trending NW-SE) at ~10% bulk shortening. Uplift along the modeled depocenters was caused by thrusting, whereas dextral strike slip across the lithosphere boundary involved a component of transpression. The analysis of surface displacement of particles indicated a counterclockwise rotation of the vectors along the southern tip of the lithosphere boundary and the presence of oblique velocity vectors around the entire discontinuity. Moreover, the PIV analysis also recorded movement along the preexisting weak zones trending NW-SE, NE-SW, and E-W. No deformation was recorded along structures oriented NNE-SSW within the strong lithosphere. Successive episodes of displacement were observed along NE-SW structures after reactivation during further deformation, finally leading to left-lateral strike-slip movements combined with thrusting (uplift between 5% and 10% bulk shortening). Similarly, the weak zone representing the Spanish-Portuguese Central System granitoids caused an abrupt uplift along two well-oriented E-W thrusts facing north and south, and defining a crustal pop-up structure. This part was reactivated at 10%, 15%, and 20% of bulk shortening (see vectors in Fig. 4). The thrusts' vergence significantly changed from one lithosphere to another. Generally, north-verging thrusts were characteristic of a weak lithosphere (i.e., facing the moving wall), whereas the strong lithosphere was associated mainly with south-vergent thrusts and pop-ups, as was revealed from displacement vectors (see 15% bulk shortening in Fig. 4). Magnitudes of displacement vectors showed small differences between deformed areas. However, at 15% bulk shortening, a major rate of displacement was observed to occur along the weak lithosphere, probably enhanced by reactivation of NW-SE weak zones. This situation suddenly changed, reaching higher-elevation magnitudes along the moving wall within the strong lithosphere sector, and it is interpreted to be a border effect.

## DISCUSSION

The Mesozoic–Cenozoic tectonic evolution of Cantabrian orocline-related structures remains controversial and varies from east to west Iberia according to variations in lithospheric strength attributed to inheritance from the Mesozoic rifting episode (de Vicente and Vegas, 2009) together with changes in the mantle derived from orocline-triggered lithospheric delamination (Gutiérrez-Alonso et al., 2004). The tectonic inversion style in both regions also differs and was governed by the geometry and location of preexisting conjugate fault sets and the position of depocenters developed during the Mesozoic N-S extension that acted as buttresses (Fig. 5A). Altogether, we propose a new model that represents an analogue of other Alpine settings, including the Himalayas or the Alps (Peltzer and Tapponnier, 1988; Luth et al., 2013), where N-S shortening was accommodated in E-W reverse fault corridors, whereas the conjugate fault system represented by NE-SW to NNE-SSW and NW-SE structures played a scarp-like role as a result of strain partitioning between NE-SW strike-slip fault corridors and E-W thrusts (Fig. 5B). This model of distributed deformation in two sectors of Iberia with different lithospheric characteristics best fits the observed differences between the western

Iberian Massif and the eastern Mesozoic basins. While other models based on a large-scale crustal detachment or a combination of lithospheric folding and strain partitioning have been proposed, none of them successfully and independently explain the differences in geometry and tectonic style observed between the Iberian Massif and the eastern Iberian Chain (Warburton and Alvarez, 1989; Cloetingh et al., 2002; Fernández-Lozano et al., 2012; Quintana et al., 2015).

However, our analogue experiments have shown that under N-S shortening, NE-SW structures showed sinistral strike-slip movements. These faults were successively reactivated, and in some cases developed a thrust component. The small displacement shown by NNE-SSW structures could be the result of a distribution of deformation toward the nearby Variscan structures, which was enhanced by the rotation into a NE-SW direction during the development of the Variscan orocline.

Despite the relatively large amount of displacement along NE-SW structures in the analogue experiments, geological evidence in central Spain has shown that displacement rates are low (i.e., <3–5 km for the 550 km Plasencia fault; Villamor-Pérez et al., 2012). These differences might be caused by the presence of minor thrusts affecting the Paleozoic basement next to the fault, which may absorb part of the deformation, or they may be the result of movements in opposite directions along the fault planes that have been obliterated. All in all, the vector field obtained over the model's surface suggests a large deformation area with limited uplift along these structures when compared with the observations made along NW-SE faults (compare DEMs for models A and B in Figs. 3 and 4).

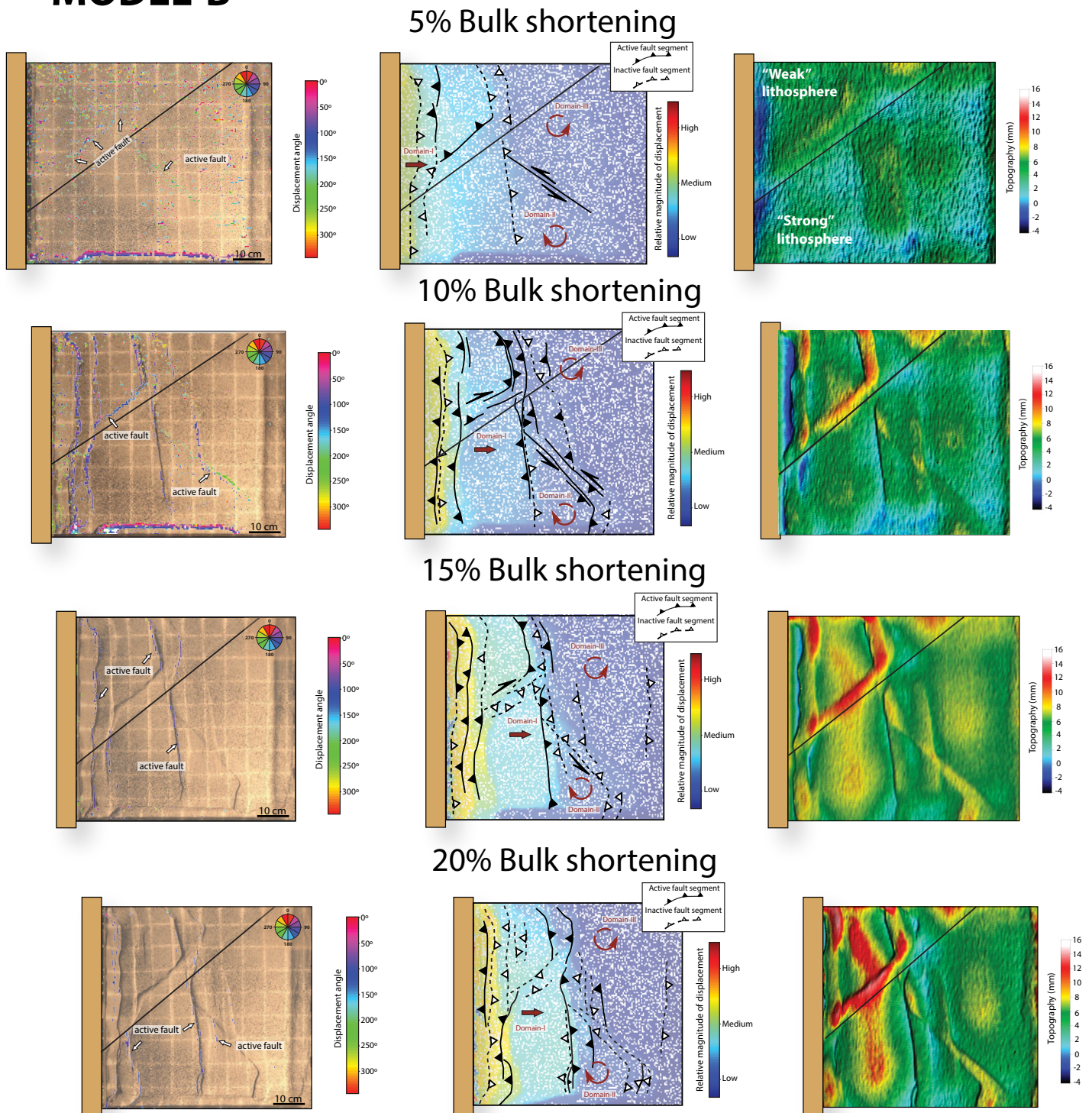
The heterogeneous crust in the central part of the experiments (weak zone representing granites from the Spanish and Portuguese Central System [SPCS] in model B; Fig. 4) was efficiently reactivated, leading to strain localization and subsequent tectonic uplift (see PIV results in Fig. 4 and DEM results). This weak zone controlled the evolution of the Spanish and Portuguese Central System range during deformation. However, in absence of this heterogeneity, strike-slip faulting provides an efficient mechanism for strain partitioning (compare PIV data from models A and B in Figs. 3 and 4) due to the buttress effect associated with the heterogeneity. Modeling results suggest a similarity with observations made in Iberia. The presence of lateral lithospheric variations in central Iberia may have actively contributed to the tectonic uplift of the Spanish and Portuguese Central System during the final stages of deformation (Oligocene–early Miocene), suggesting that preexisting basement faults may have played a minor role in the evolution of the E-W–trending chain.

In addition, analogue experiments demonstrate the contribution of these fault systems to the overall high topography along the Basque-Cantabrian and Iberian Ranges (Demanda Range). However, the magnitude of displacement rates varies considerably depending upon proximity to the collision border. This is in agreement with the large amount of displacement observed in the natural prototype along the Cantabrian-Ubierna corridor (>40 km) and at Somolinos (>35 km; Bergamin et al., 1996; Tavani et al., 2011).

The modeling of the vector field carried out over the surface of the analogue experiments showed dextral strike slip along the main preexisting faults, and restraining bends laterally developed at the fault tips, leading to E-W thrust faults. Moreover, several episodes of successive fault reactivation occurred during N-S shortening, involving different tectonic regimes (i.e., transcurrent to transpression). Similar conditions have been reported along fault segments in the Iberian Range, where tectonic inversion of preexisting rift-related structures has occurred (Casas-Sainz and Maestro-González, 1996; de Vicente et al., 2009). This complex scenario may explain the observed differences in the present-day topography across Iberia, providing a coherent model for strain distribution during the N-S Alpine shortening event.



# MODEL-B



**Figure 4. Model B, showing different top-view images during deformation and inferred active structures interpreted following the particle image velocimetry (PIV) technique. Structural interpretation shows the rotation and magnitude of the main slip vectors obtained from PIV, and digital elevation models show the evolution of topography at 5%, 10%, 15%, and 20% of bulk shortening, respectively.**

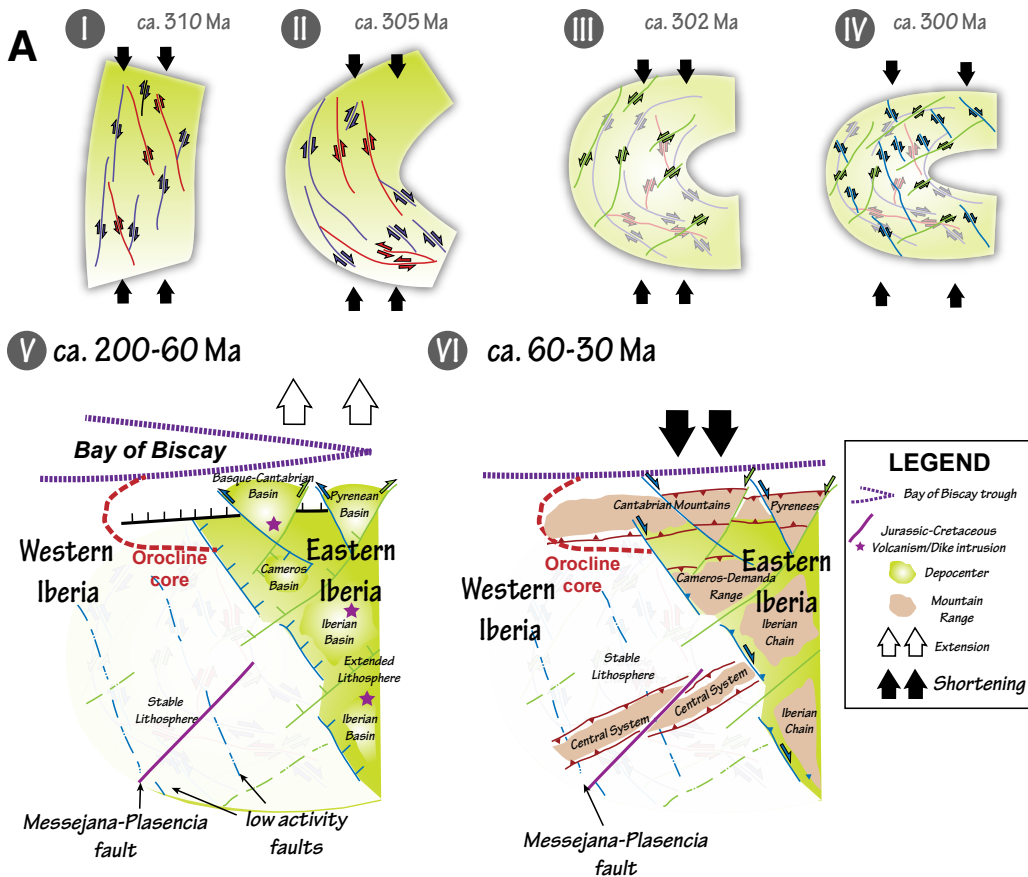
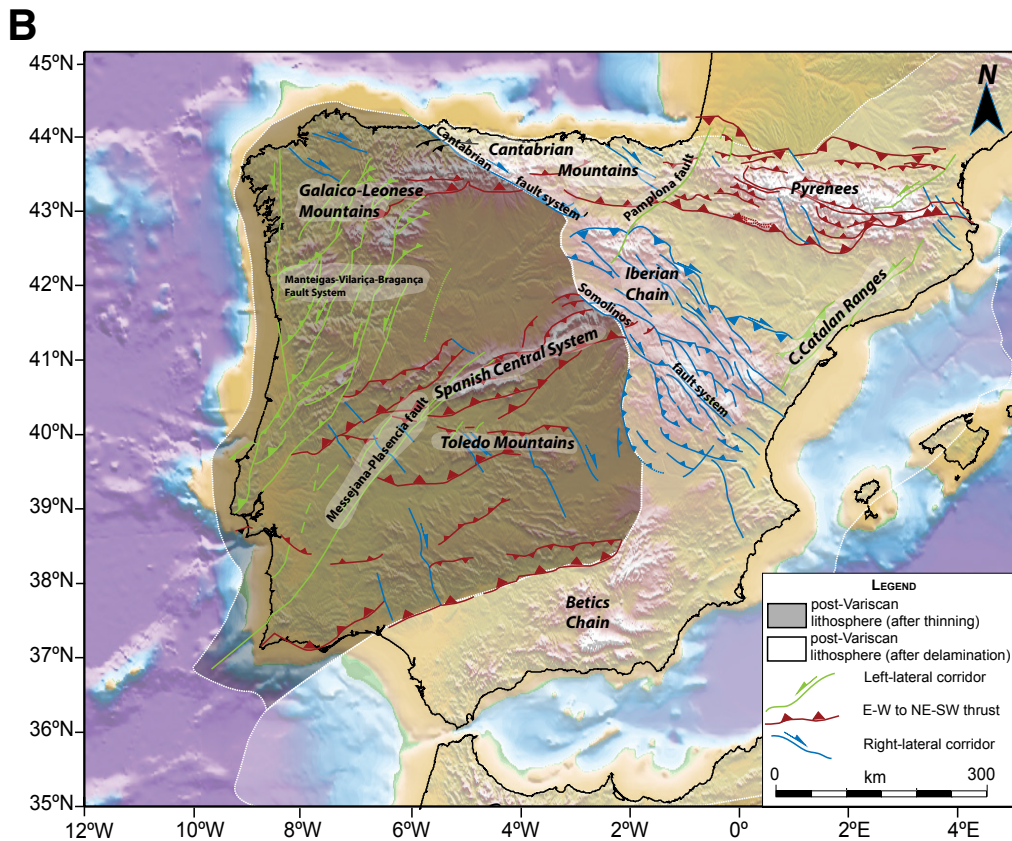


Figure 5. (A) Evolution of faulting during the onset of orocline development in NW Iberia (310 Ma), through arc formation (305–302 Ma), and the establishment of a NW-SE/NE-SW conjugate system in the final stages of the Iberian orocline formation (300 Ma). (B) Structural sketch map showing the main fault corridors developed in the latest stages of orocline formation, which were prone to reactivation during the Alpine episode of mountain building in Iberia.





## CONCLUSIONS

Analogue experiments provide new insights into the Alpine evolution of preexisting Iberian structures developed during the formation of the Cantabrian orocline. The raising of the Cantabrian orocline between ca. 310 and 300 Ma led to important crustal thickness variations, injection of magmatic bodies, and widespread faulting along the western European Variscan belt. Analogue experiments showed such rheological variations in lithosphere strength play a key role in the nucleation of new structures. During the final stages of N-S post-Variscan convergence, the orocline was retightened, giving rise to a conjugate system of faults trending NW-SE and NE-SW to NNE-SSW, which accommodated most of the late orocline deformation. These structures strongly influenced the subsequent geological evolution of the western Iberian Massif and the eastern Mesozoic basins during the Mesozoic, as shown by the analogue experiments. The Cenozoic continental convergence between Africa and Iberia led to important geodynamic plate configuration changes that were responsible for simultaneous reactivation and tectonic inversion of previous structures, with the following important tectonic implications: (1) Major strike-slip movements ceased by the final stages of deformation (early Miocene); (2) NNE-SSW-trending structures underwent little displacement, probably absorbed by adjacent reactivation of NE-SW structures; and (3) the latter together with the NW-SE faults had a complex activity, leading to strain partitioning mechanisms that efficiently transferred the Alpine strain from the northern border of Iberia toward the plate interior. The small amount of displacement observed along some preexisting structures can be explained by the observation of movements in opposing directions or a combination of different tectonic movements. The presence of igneous bodies in central Spain may have influenced the formation of E-W-trending structures as a result of thermomechanical variations in lithospheric strength derived from different extension modes in the Iberian Massif and the eastern Iberian basins. These differences may have facilitated fault reactivation and topographic uplift. Our results contribute to clarify the role of late Variscan structures in the final evolution of intraplate mountain building during N-S Alpine convergence, providing new insights into the present-day configuration of topography in Iberia.

## ACKNOWLEDGMENTS

This work was funded by the Spanish Ministry of Science, Innovation and Universities under the project IBERCRUST (PGC2018-096534-B-I00) and by Происхождение, металлогения, климатические эффекты и цикличность Крупных Изверженных Провинций (КИП; Origin, Metallogeny, Climatic Effects, and Cyclical Large Igneous Provinces; 14.Y26.31.0012; Russian Federation) to Gutiérrez-Alonso. Fruitful field discussions with M.I. Benito and P. Suárez-González are greatly appreciated. We are indebted to Daniel Pastor-Galán, the editor, and three anonymous reviewers for comments and suggestions that aimed at improving this manuscript.

## REFERENCES CITED

- Alonso, J., Pulgar, J., García-Ramos, J., and Barba, P., 1996, W5—Tertiary basins and Alpine tectonics in the Cantabrian Mountains (NW Spain), *in* Friend, P., and Dabrio, C., eds., *Tertiary Basins of Spain: The Stratigraphic Record of Crustal Kinematics*: Cambridge, UK, Cambridge University Press, p. 214–227, <https://doi.org/10.1017/CBO9780511524851.031>.
- Alvarez-Marrón, J., Pérez-Estaún, A., Danñobeitia, J.J., Pulgar, J.A., Martínez Catalán, J.R., Marcos, A., Bastida, F., Ayarza-Arribas, Aller, J., Gallart, A., Gonzalez-Lodeiro, F., Banda, E., Comas, M.C., and Córdoba, D., 1996, Seismic structure of the northern continental margin of Spain from ESCIN deep seismic profiles: *Tectonophysics*, v. 264, p. 153–174, [https://doi.org/10.1016/S0040-1951\(96\)00124-2](https://doi.org/10.1016/S0040-1951(96)00124-2).
- Alvarez-Marrón, J., Rubio, E., and Torne, M., 1997, Subduction-related structures in the North Iberian margin: *Journal of Geophysical Research—Solid Earth*, v. 102, no. B10, p. 22,497–22,511, <https://doi.org/10.1029/97JB01425>.
- Alvaro, M., del Villar, R.C., and Vegas, R., 1979, Un modelo de evolución geotectónica para la Cadena Celtibérica: *Acta Geológica Hispánica*, v. 14, p. 172–177.
- Antón, L., Muñoz-Martin, A., and de Vicente, G., 2010, Alpine paleostress reconstruction and active faulting in western Iberia: *Central European Journal of Geosciences*, v. 2, p. 152–164, <https://doi.org/10.2478/v10085-010-0006-7>.
- Antón, L., Rodés, A., de Vicente, G., Pallàs, R., Garcia-Castellanos, D., Stuart, F.M., Braucher, R., and Bourles, D., 2012, Quantification of fluvial incision in the Duero Basin (NW Iberia)

- from longitudinal profile analysis and terrestrial cosmogenic nuclide concentrations: *Geomorphology*, v. 165, p. 50–61, <https://doi.org/10.1016/j.geomorph.2011.12.036>.
- Arthaud, F., 1975, Les décrochements tardi-hercyniens du Sud-Ouest de l'Europe: *Géométrie et essai de reconstitution des conditions de la déformation*: *Tectonophysics*, v. 25, p. 139–171, [https://doi.org/10.1016/0040-1951\(75\)90014-1](https://doi.org/10.1016/0040-1951(75)90014-1).
- Aurell, M., Meléndez, G., Olóriz, F., Badas, B., Caracuel, J., García-Ramos, J.C., Goy, A., Linares, A., Quesada, S., Robles, S., Rodríguez-Tovar, F., Rosales, I., Sandoval, J., Suárez de Centi, C., Tavera, J.M., and Valenzuela, M., 2002, Jurassic, *in* Gibbons, W., and Moreno, T., eds., *The Geology of Spain*: London, Geological Society [London], p. 213–253, <https://doi.org/10.1144/GOSP11>.
- Avouac, J.P., and Tapponnier, P., 1993, Kinematic model of active deformation in central Asia: *Geophysical Research Letters*, v. 20, p. 895–898, <https://doi.org/10.1029/93GL00128>.
- Ayarza, P., Martínez Catalán, J.R., Alvarez-Marrón, J., Zeyen, H., and Juhlin, C., 2004, Geophysical constraints on the deep structure of a limited ocean-continent subduction zone at the North Iberian Margin: *Tectonics*, v. 23, <https://doi.org/10.1029/2002TC001487>.
- Bailey, W.R., Holdsworth, R.E., and Swarbrick, R.E., 2000, Kinematic history of a reactivated oceanic suture: The Mamonia complex suture zone, SW Cyprus: *Journal of the Geological Society [London]*, v. 157, p. 1107–1126, <https://doi.org/10.1144/jgs.1576.1107>.
- Barbero, L., Glasmacher, U.A., Villaseca, C., García, J.L., and Martín-Romera, C., 2005, Long-term thermo-tectonic evolution of the Montes de Toledo area (central Hercynian Belt, Spain): Constraints from apatite fission-track analysis: *International Journal of Earth Sciences*, v. 94, p. 193–203, <https://doi.org/10.1007/s00531-004-0455-y>.
- Bergamin, J., de Vicente, G., Tejero, R., Sanchez Serrano, F., Gómez, D., Muñoz Martín, A., and Perucha, M., 1996, Cuantificación del desplazamiento dextro al Alpino en la cordillera Ibérica a partir de datos gravimétricos: *Geogaceta*, v. 20, p. 917–920.
- Brun, J., 1999, Narrow rifts versus wide rifts: Inferences for the mechanics of rifting from laboratory experiments: *Philosophical Transactions of the Royal Society of London*, v. 357, p. 695–712, <https://doi.org/10.1098/rsta.1999.0349>.
- Burke, K., Dewey, J.F., and Kidd, W.S.F., 1976, Precambrian palaeomagnetic results compatible with contemporary operation of the Wilson cycle: *Tectonophysics*, v. 33, p. 287–299, [https://doi.org/10.1016/0040-1951\(76\)90149-9](https://doi.org/10.1016/0040-1951(76)90149-9).
- Cadenas, P., Fernández-Viejo, G., Pulgar, J.A., Tugend, J., Manatschal, G., and Minshull, T.A., 2018, Constraints imposed by rift inheritance on the compressional reactivation of a hyperextended margin: Mapping rift domains in the North Iberian margin and in the Cantabrian Mountains: *Tectonics*, v. 37, p. 758–785, <https://doi.org/10.1002/2016TC004454>.
- Calignano, E., Sokoutis, D., Willingshofer, E., Gueydan, F., and Cloetingh, S., 2015a, Asymmetric vs. symmetric deep lithospheric architecture of intra-plate continental orogens: *Earth and Planetary Science Letters*, v. 424, p. 38–50, <https://doi.org/10.1016/j.epsl.2015.05.022>.
- Calignano, E., Sokoutis, D., Willingshofer, E., Gueydan, F., and Cloetingh, S., 2015b, Strain localization at the margins of strong lithospheric domains: Insights from analog models: *Tectonics*, v. 34, p. 396–412, <https://doi.org/10.1002/2014TC003756>.
- Calignano, E., Sokoutis, D., Willingshofer, E., Brun, J.-P., Gueydan, F., and Cloetingh, S., 2017, Oblique contractional reactivation of inherited heterogeneities—Cause for arcuate orogens: *Tectonics*, v. 36, p. 542–558, <https://doi.org/10.1002/2016TC004424>.
- Calvín, P., Casas, A.M., Villalain, J.J., and Tierz, P., 2014, Reverse magnetic anomaly controlled by Permian igneous rocks in the Iberian Chain (N. Spain): *Geologica Acta*, v. 12, p. 193–207, <https://doi.org/10.1344/GeologicaActa2014.12.3.2>.
- Carballo, A., Fernández, M., Jiménez-Munt, I., Torné, M., Vergés, J., Melchiorre, M., Pedreira, D., Afonso, J.C., García-Castellanos, D., Díaz, J., Villaseñor, A., Pulgar, J.A., and Quintana, A., 2015, From the North-Iberian margin to the Alboran Basin: A lithosphere geo-transect across the Iberian plate: *Tectonophysics*, v. 663, p. 399–418, <https://doi.org/10.1016/j.tecto.2015.07.009>.
- Casas-Sáinz, A.M., 1993, Oblique tectonic inversion and basement thrusting in the Cameros Massif (northern Spain): *Geodinamica Acta*, v. 6, p. 202–216, <https://doi.org/10.1080/09853111.1993.11105248>.
- Casas-Sáinz, A.M., and Cortés-Gracia, A.L., 2002, Cenozoic landscape development within the central Iberian Chain, Spain: *Geomorphology*, v. 44, p. 19–46, [https://doi.org/10.1016/S0169-555X\(01\)00129-5](https://doi.org/10.1016/S0169-555X(01)00129-5).
- Casas-Sáinz, A.M., and de Vicente, G., 2009, On the tectonic origin of Iberian topography: *Tectonophysics*, v. 474, p. 214–235, <https://doi.org/10.1016/j.tecto.2009.01.030>.
- Casas-Sáinz, A.M., and Gil-Imaz, A., 1994, Evolución tectonosedimentaria de una cuenca extensional intraplaca: La cuenca finijurásica-eocretácica de los Cameros (La Rioja-Soria): *Discusión: Revista de la Sociedad Geológica de España*, v. 7, p. 337–347.
- Casas-Sáinz, A.M., and Maestro-González, A., 1996, Deflection of a compressional stress field by large-scale basement faults. A case study from the Tertiary Almazán Basin (Spain): *Tectonophysics*, v. 255, p. 135–156, [https://doi.org/10.1016/0040-1951\(95\)00111-5](https://doi.org/10.1016/0040-1951(95)00111-5).
- Casas-Sáinz, A.M., Cortés-Gracia, A.L., and Maestro-González, A., 2000, Intraplate deformation and basin formation during the Tertiary within the northern Iberian plate: Origin and evolution of the Almazán Basin: *Tectonics*, v. 19, no. 2, p. 258–289, <https://doi.org/10.1029/1999TC900059>.
- Chen, Y., Henry, B., Faure, M., Becq-Giraudon, J.F., Talbot, J.Y., Daly, L., and Le Goff, M., 2006, New Early Permian paleomagnetic results from the Brive basin (French Massif Central) and their implications for late Variscan tectonics: *International Journal of Earth Sciences*, v. 95, p. 306–317, <https://doi.org/10.1007/s00531-005-0010-5>.
- Cloetingh, S., Burov, E., Beekman, F., Andeweg, B., Andriessen, P.A.M., Garcia-Castellanos, D., de Vicente, G., and Vegas, R., 2002, Lithospheric folding in Iberia: *Tectonics*, v. 21, 1041, <https://doi.org/10.1029/2001TC901031>.
- de Bruijne, C.H., and Andriessen, P.A.M., 2000, Interplay of intraplate tectonics and surface processes in the Sierra de Guadarrama (central Spain) assessed by apatite fission track analysis: *Physics and Chemistry of the Earth A: Solid Earth and Geodesy*, v. 25, no. 6, p. 555–563, [https://doi.org/10.1016/S1464-1895\(00\)00085-5](https://doi.org/10.1016/S1464-1895(00)00085-5).
- de Bruijne, C.H., and Andriessen, P.A.M., 2002, Far field effects of Alpine plate tectonism in the Iberian microplate recorded by fault-related denudation in the Spanish Central System: *Tectonophysics*, v. 349, no. 1, p. 161–184, [https://doi.org/10.1016/S0040-1951\(02\)00052-5](https://doi.org/10.1016/S0040-1951(02)00052-5).

- de Vicente, G., and Muñoz-Martin, A., 2012, The Madrid Basin and the Central System: A tectonostratigraphic analysis from 2D seismic lines: *Tectonophysics*, v. 602, p. 259–285, <https://doi.org/10.1016/j.tecto.2012.04.003>.
- de Vicente, G., and Vegas, R., 2009, Large-scale distributed deformation controlled topography along the western Africa–Eurasia limit: Tectonic constraints: *Tectonophysics*, v. 474, no. 1–2, p. 124–143, <https://doi.org/10.1016/j.tecto.2008.11.026>.
- de Vicente, G., Giner, J., Muñoz-Martin, A., González-Casado, J.M., and Lindo, R., 1996, Determination of present-day stress tensor and neotectonic interval in the Spanish Central System and Madrid Basin, central Spain: *Tectonophysics*, v. 266, p. 405–424, [https://doi.org/10.1016/S0040-1951\(96\)00200-4](https://doi.org/10.1016/S0040-1951(96)00200-4).
- de Vicente, G., Vegas, R., Muñoz-Martin, A., Van Wees, J.D., Casas-Sáinz, A., Sopena, A., Sánchez-Moya, Y., Arche, A., López-Gómez, J., and Olaiz, A., 2009, Oblique strain partitioning and transpression on an inverted rift: The Castilian Branch of the Iberian Chain: *Tectonophysics*, v. 470, p. 224–242, <https://doi.org/10.1016/j.tecto.2008.11.003>.
- de Vicente, G., Cunha, P.P., Muñoz-Martin, A., Cloetingh, S.A.P.L., Olaiz, A., and Vegas, R., 2018, The Spanish-Portuguese Central System: An example of intense intraplate deformation and strain partitioning: *Tectonics*, v. 37, p. 4444–4469, <https://doi.org/10.1029/2018TC005204>.
- Díaz, J., and Gallart, J., 2009, Crustal structure beneath the Iberian Peninsula and surrounding waters: A new compilation of deep seismic sounding results: *Physics of the Earth and Planetary Interiors*, v. 173, p. 181–190, <https://doi.org/10.1016/j.pepi.2008.11.008>.
- Díaz, J., Gallart, J., Morais, I., Silveira, G., Pedreira, D., Pulgar, J.A., Dias, N.A., Ruiz, M., and González-Cortina, J.M., 2015, From the Bay of Biscay to the High Atlas: Completing the anisotropic characterization of the upper mantle beneath the westernmost Mediterranean region: *Tectonophysics*, v. 663, p. 192–202, <https://doi.org/10.1016/j.tecto.2015.03.007>.
- Doblas, M., López-Ruiz, J., Oyarzun, R., Mahecha, V., Moya, Y.S., Hoyos, M., Cebría, J.M., Capote, R., Enrile, J.H., and Lillo, J., 1994, Extensional tectonics in the central Iberian Peninsula during the Variscan to Alpine transition: *Tectonophysics*, v. 238, p. 95–116, [https://doi.org/10.1016/0040-1951\(94\)90051-5](https://doi.org/10.1016/0040-1951(94)90051-5).
- England, P., and Houseman, G., 1986, Finite strain calculations of continental deformation: 2. Comparison with the India-Asia collision zone: *Journal of Geophysical Research*, v. 91, p. 3664–3676, <https://doi.org/10.1029/JB091iB03p03664>.
- England, P., and Molnar, P., 2005, Late Quaternary to decadal velocity fields in Asia: *Journal of Geophysical Research*, v. 110, B12401, <https://doi.org/10.1029/2004JB003541>.
- Faure, M., 1995, Late orogenic Carboniferous extensions in the Variscan French Massif Central: *Tectonics*, v. 14, p. 132–153, <https://doi.org/10.1029/94TC02021>.
- Fernández, L.R., Pedreira, A., Pous, J., Ayala, C., Menéndez, L.G., Ibarra, P., Martín-González, F., González-Cuadara, P., and Seillé, H., 2015, Crustal structure of the south-western termination of the Alpine Pyrenean–Cantabrian Orogen (NW Iberian Peninsula): *Tectonophysics*, v. 663, p. 322–338, <https://doi.org/10.1016/j.tecto.2015.06.010>.
- Fernández-Lozano, J., 2012, Cretaceous Deformation of Iberia: A Model for Intraplate Mountain Building and Basin Development Based on Analogue Modelling [Ph.D. thesis]: Utrecht, Netherlands, Utrecht University, Utrecht Studies in Earth Sciences 13, 184 p.
- Fernández-Lozano, J., Sokoutis, D., Willingshofer, E., Cloetingh, S., and de Vicente, G., 2011, Cenozoic deformation of Iberia: A model for intraplate mountain building and basin development based on analogue modeling: *Tectonics*, v. 30, p. 1–15, <https://doi.org/10.1029/2010TC002719>.
- Fernández-Lozano, J., Sokoutis, D., Willingshofer, E., Dombrádi, E., Martín, A.M., de Vicente, G., and Cloetingh, S., 2012, Integrated gravity and topography analysis in analog models: Intraplate deformation in Iberia: *Tectonics*, v. 31, TC6005, <https://doi.org/10.1029/2012TC003122>.
- Fernández-Lozano, J., Pastor-Galán, D., Gutiérrez-Alonso, G., and Franco, P., 2016, New kinematic constraints on the Cantabrian orocline: A paleomagnetic study from the Peñalba and Truchas synclines, NW Spain: *Tectonophysics*, v. 681, p. 195–208, <https://doi.org/10.1016/j.tecto.2016.02.019>.
- Fernández-Viejo, G., Gallart, J., Pulgar, J.A., Gallastegui, J., Dañoibeitia, J.J., and Córdoba, D., 1998, Crustal transition between continental and oceanic domains along the North Iberian margin from wide angle seismic and gravity data: *Geophysical Research Letters*, v. 25, p. 4249–4252, <https://doi.org/10.1029/1998GL900149>.
- Fernández-Viejo, G., Gallart, J., Pulgar, J.A., Córdoba, D., and Dañoibeitia, J.J., 2000, Seismic signature of Variscan and Alpine tectonics in NW Iberia: Crustal structure of the Cantabrian Mountains and Duero Basin: *Journal of Geophysical Research–Solid Earth*, v. 105, no. B2, p. 3001–3018, <https://doi.org/10.1029/1999JB900321>.
- Fernández-Viejo, G., Pulgar, J.A., Gallastegui, J., and Quintana, L., 2012, The fossil accretionary wedge of the Bay of Biscay: Critical wedge analysis on depth-migrated seismic sections and geodynamical implications: *The Journal of Geology*, v. 120, p. 315–331, <https://doi.org/10.1086/664789>.
- Ferrús i Pinyol, B., Santanach, P., Sáez, A., and Cabrera, L., 2005, Origin of a restraining bend in an evolving strike-slip system: The Cenozoic As Pontes basin (NW Spain): *Geologica Acta*, v. 3, p. 225–239.
- Fillon, C., Pedreira, D., Barbero, L., Gautheron, C., Van der Beek, P., Pulgar, J.A., and Cuesta, A., 2012, Evidencias termocronológicas de la exhumación tectónica Eocena-Oligocena de la Cordillera Cantábrica: Nuevos datos de huellas de fisión en apatitos y (U-Th)/He en circones: *Geotemas*, v. 13, p. 1642–1645.
- Fillon, C., Pedreira, D., Van Der Beek, P.A., Huismans, R.S., Barbero, L., and Pulgar, J.A., 2016, Alpine exhumation of the central Cantabrian mountains, northwest Spain: *Tectonics*, v. 35, no. 2, p. 339–356, <https://doi.org/10.1002/2015TC004050>.
- Gallart, J., Vidal, N., Estévez, A., Pous, J., Sábaf, F., Santisteban, C. and Suriñach, E., 1995, The ESCI-Valencia Trough vertical reflection experiment: A seismic image of the crust from the NE Iberian Peninsula to the Western Mediterranean: *Revista de la Sociedad Geológica de España*, v. 8, no. 4, p. 405–415.
- Gallastegui, J., 2000, Estructura Cortical de la Cordillera y Margen Continental Cantábricos: Perfiles ESCI-N: Oviedo, Spain, Universidad de Oviedo, Trabajos de Geología 21, 231 p.
- Gallastegui, J., Pulgar, J.A., and Gallart, J., 2002, Initiation of an active margin at the North Iberian continent-ocean transition: *Tectonics*, v. 21, no. 4, p. 15–115–14, <https://doi.org/10.1029/2001TC901046>.
- García-Mondéjar, J., 1996, Plate reconstruction of the Bay of Biscay: *Geology*, v. 24, no. 7, p. 635–638, [https://doi.org/10.1130/0091-7613\(1996\)024<0635:PROTBO>2.3.CO;2](https://doi.org/10.1130/0091-7613(1996)024<0635:PROTBO>2.3.CO;2).
- García-Mondéjar, J., López-Horgue, M.A., Aranburu, A., and Fernández-Mendiola, P.A., 2005, Pulsating subsidence during a rift episode: Stratigraphic and tectonic consequences (Aptian–Albian, northern Spain): *Terra Nova*, v. 17, p. 517–525, <https://doi.org/10.1111/j.1365-3121.2005.00644.x>.
- Gaspar-Escribano, J.M., Van Wees, J.D., Ter Voorde, M., Cloetingh, S.A.P.L., Roca, E., Cabrera, L., Muñoz, J.A., Ziegler, P.A., and García-Castellanos, D., 2001, Three-dimensional flexural modelling of the Ebro Basin (NE Iberia): *Geophysical Journal International*, v. 145, p. 349–367, <https://doi.org/10.1046/j.1365-246x.2001.01379.x>.
- Gomes, C., Diez, J., Mohamed, K., Villanueva, U., Soares, A., and Rey, D., 2004, Nuevos datos palinoestratigráficos y paleomagnéticos de los afloramientos estefano-pérmicos del Grupo Buçaço en el sinclinal de Santa Cristina (Norte de Coimbra, Portugal): *Geotemas*, v. 6, p. 291–294.
- Gómez, M., Vergés, J., and Riaza, C., 2002, Inversion tectónicas of the northern margin of the Basque Cantabrian Basin: *Bulletin de la Société Géologique de France*, v. 173, p. 449–459, <https://doi.org/10.2113/173.5.449>.
- Gómez-Pérez, I., Fernández-Mendiola, P.A., and García-Mondéjar, J., 1998, Constructural dynamics for a Lower Cretaceous carbonate ramp (Gorbea Massif, North Iberia), in Wright, V.P., and Burchette, T.P., eds., *Carbonate Ramps: Geological Society [London] Special Publication 149*, p. 229–252, <https://doi.org/10.1144/GSL.SP.1999.149.01.12>.
- González, F.M., and Heredia, N., 2011, Geometry, structures and evolution of the western termination of the Alpine-Pyrenean orogen reliefs (NW Iberian Peninsula): *Journal of Iberian Geology*, v. 37, p. 103–120.
- Guimerà, J., and Alvaro, M., 1990, Structure et évolution de la compression alpine dans la Chaîne Ibérique et la Chaîne côtière catalane (Espagne): *Bulletin de la Société Géologique de France*, v. 8, p. 339–348, <https://doi.org/10.2113/gssgfbull.VI.2.339>.
- Guimerà, J., Salas, R., Vergés, J., and Casas, A., 1996, Extensión mesozoica e inversión compresiva terciaria en la Cadena Ibérica: Aportaciones a partir del análisis de un perfil gravimétrico: *Geogaceta*, v. 20, p. 1691–1694.
- Guimerà, J., Mas, R., and Alonso, Á., 2004, Intraplate deformation in the NW Iberian Chain: Mesozoic extension and Tertiary contractional inversion: *Journal of the Geological Society [London]*, v. 161, p. 291–303, <https://doi.org/10.1144/0016-764903-055>.
- Guimerà, J., Rivero, L., Salas, R., and Casas, A., 2016, Moho depth inferred from gravity and topography in an intraplate area (Iberian Chain): *Tectonophysics*, v. 666, p. 134–143, <https://doi.org/10.1016/j.tecto.2015.10.021>.
- Gutiérrez-Alonso, G., Fernández-Suárez, J., and Weil, A.B., 2004, Orocline triggered lithospheric delamination, in Sussman, A.J., and Weil, A.B., eds., *Orogenic Curvature: Integrating Paleomagnetic and Structural Analyses: Geological Society of America Special Paper 383*, p. 121–130, [https://doi.org/10.1130/0-8137-2383-3\(2004\)383\[121:OTLD\]2.0.CO;2](https://doi.org/10.1130/0-8137-2383-3(2004)383[121:OTLD]2.0.CO;2).
- Gutiérrez-Alonso, G., Fernández-Suárez, J., Weil, A.B., Murphy, J.B., Nance, R.D., Corfú, F., and Johnston, S.T., 2008, Self-subduction of the Pangean global plate: *Nature Geoscience*, v. 1, p. 549–553, <https://doi.org/10.1038/ngeo250>.
- Gutiérrez-Alonso, G., Fernández-Suárez, J., Jeffries, T.E., Johnston, S.T., Pastor-Galán, D., Murphy, J.B., Franco, P., and Gonzalo, J.C., 2011a, Diachronous post-orogenic magmatism within a developing orocline in Iberia, European Variscides: *Tectonics*, v. 30, TC5008, <https://doi.org/10.1029/2010TC002845>.
- Gutiérrez-Alonso, G., Murphy, J., Fernández-Suárez, J., Weil, A., Franco, M., and Gonzalo, J., 2011b, Lithospheric delamination in the core of Pangea: Sm–Nd insights from the Iberian mantle: *Geology*, v. 39, p. 155–158, <https://doi.org/10.1130/G31468.1>.
- Gutiérrez-Alonso, G., Johnston, S.T., Weil, A.B., Pastor-Galán, D., and Fernández-Suárez, J., 2012, Buckling an orogen: The Cantabrian orocline: *GSA Today*, v. 22, no. 7, p. 4–9, <https://doi.org/10.1130/GSATG141A.1>.
- Gutiérrez-Alonso, G., Collins, A.S., Fernández-Suárez, J., Pastor-Galán, D., González-Clavijo, E., Jourdan, F., Weil, A.B., and Johnston, S.T., 2015, Dating of lithospheric buckling: <sup>40</sup>Ar/<sup>39</sup>Ar ages of syn-orocline strike-slip shear zones in northwestern Iberia: *Tectonophysics*, v. 643, p. 44–54, <https://doi.org/10.1016/j.tecto.2014.12.009>.
- Hernando-Costa, S., 1973, El Pérmico de la región de Atienza-Somolinos (provincia de Guadalajara): *Boletín Geológico y Minero*, v. 84, p. 231–235.
- Hernando-Costa, S., Schott, J., Thuizat, R., and Montigny, R., 1980, Age des andésites et des sédiments interstratifiés de la région d'Atienza (Espagne): *Etude stratigraphique, géochronologique et paléomagnétique: Sciences Géologiques Bulletin*, v. 33, p. 119–128, <https://doi.org/10.3406/sgeol.1980.1577>.
- Jimenez-Diaz, A., Ruiz, J., Villaseca, C., Tejero, R., and Capote, R., 2012, The thermal state and strength of the lithosphere in the Spanish Central System and Tajo Basin from crustal heat production and thermal isostasy: *Journal of Geodynamics*, v. 58, p. 29–37, <https://doi.org/10.1016/j.jog.2012.01.005>.
- Leever, K.A., Gabrielsen, R.H., Sokoutis, D., and Willingshofer, E., 2011, The effect of convergence angle on the kinematic evolution of strain partitioning in transpressional brittle wedges: Insight from analog modeling and high-resolution digital image analysis: *Tectonics*, v. 30, TC2013, <https://doi.org/10.1029/2010TC002823>.
- Liss, D., Owens, W., and Hutton, D., 2004, New palaeomagnetic results from the Whin Sill complex: Evidence for a multiple intrusion event and revised virtual geomagnetic poles for the late Carboniferous for the British Isles: *Journal of the Geological Society [London]*, v. 161, p. 927–938, <https://doi.org/10.1144/0016-764903-156>.
- Llana-Fúnez, S., and López-Fernández, C., 2015, The seismogenic zone of the continental crust in northwest Iberia and its relation to crustal structure: *Tectonics*, v. 34, p. 1751–1767, <https://doi.org/10.1002/2015TC003877>.



- López-Gómez, J., Arche, A., and Pérez-López, A., 2002, Permian and Triassic, *in* Gibbons, W., and Moreno, T., eds., *The Geology of Spain*: London, Geological Society [London], p. 185–212, <https://doi.org/10.1144/GOSPP.10>.
- Luth, S., Willingshofer, E., Ter Borgh, M., Sokoutis, D., Van Otterloo, J., and Versteeg, A., 2013, Kinematic analysis and analogue modelling of the Pässeier- and Jaufen faults: Implications for crustal indentation in the eastern Alps: *International Journal of Earth Sciences*, v. 102, p. 1071–1090, <https://doi.org/10.1007/s00531-012-0846-4>.
- Mancilla, F.D.L., and Diaz, J., 2015, High resolution Moho topography map beneath Iberia and northern Morocco from receiver function analysis: *Tectonophysics*, v. 663, p. 203–211, <https://doi.org/10.1016/j.tecto.2015.06.017>.
- Martin-Chivelet, J., Berástegui, X., Rosales, I., Vilas, L., Vera, J.A., Caus, E., Gräfe, K.U., Mas, R., Puig, C., Quesada, S., Ruiz-Ortiz, A., Fregenal-Martinez, M.A., Salas, R., Arias, C., Garcia, A., Martín-Algarra, A., Meléndez, M.N., Chacón, B., Molina, J.M., Sanz, J.L., Castro, J.M., García-Hernández, M., Carenas, B., García-Hidalgo, J., Gil, J., and Ortega, F., 2002, Cretaceous, *in* Gibbons, W., and Moreno, T., eds., *The Geology of Spain*: London, Geological Society [London], p. 255–292, <https://doi.org/10.1144/GOSPP.12>.
- Martin-González, F., 2006, Primeros resultados de huellas de fisión en apatito en el sector Lugo-Ancares (Noroeste de la Península Ibérica): *Geogaceta*, v. 40, p. 79–82.
- Martin-González, F., 2009, Cenozoic tectonic activity in a Variscan basement: Evidence from geomorphological markers and structural mapping (NW Iberian Massif): *Geomorphology*, v. 107, p. 210–225, <https://doi.org/10.1016/j.geomorph.2008.12.008>.
- Martin-González, F., and Heredia, N., 2011, Complex tectonic and tectonostratigraphic evolution of an Alpine foreland basin: The western Duero Basin and the related Tertiary depressions of the NW Iberian Peninsula: *Tectonophysics*, v. 502, p. 75–89, <https://doi.org/10.1016/j.tecto.2010.03.002>.
- Martin-González, F., Capote, R., Barbero, L., Insua, J.M., Martínez-Díaz, J.J., and Heredia, N., 2008, Historia tectonostratigráfica Mesozoica y Cenozoica del NO peninsular establecida mediante termocronología de huellas de fisión en apatitos: *Geotemas*, v. 10, p. 377–380.
- Martin-González, F., Barbero, L., Capote, R., Heredia, N., and Gallastegui, G., 2012, Interaction of two successive Alpine deformation fronts: Constraints from low-temperature thermochronology and structural mapping (NW Iberian Peninsula): *International Journal of Earth Sciences*, v. 101, p. 1331–1342, <https://doi.org/10.1007/s00531-011-0712-9>.
- Martin-Velázquez, S., and Vicente, G.D., 2012, The role of lithospheric heterogeneities in the location of the Cenozoic intraplate deformation of Iberia from finite element modeling: *Tectonics*, v. 31, <https://doi.org/10.1029/2011TC002954>.
- Martínez-Catalán, J.R., 2012, The Central Iberian arc, an orocline centered in the Iberian Massif and some implications for the Variscan belt: *International Journal of Earth Sciences*, v. 101, p. 1299–1314, <https://doi.org/10.1007/s00531-011-0715-6>.
- Millán, H., Den Bezemer, T., Vergés, J., Marzo, M., Muñoz, J.A., Roca, E., Cirés, J., Zoeteimer, R., Cloetingh, S., and Puigdefabregas, C., 1995, Palaeo-elevation and effective elastic thickness evolution at mountain ranges: Inferences from flexural modelling in the eastern Pyrenees and Ebro Basin: *Marine and Petroleum Geology*, v. 12, p. 917–928, [https://doi.org/10.1016/0264-8172\(95\)98855-Y](https://doi.org/10.1016/0264-8172(95)98855-Y).
- Muñoz, J.A., 1992, Evolution of a continental collision belt: ECORS-Pyrenees crustal balanced cross-section, *in* McClay, K.R., ed., *Thrust Tectonics*: Berlin, Springer, p. 235–246.
- Murphy, J.B., Gutiérrez-Alonso, G., Nance, R.D., Fernandez-Suárez, J., Keppie, J.D., Quesada, C., Strachan, R., and Dostal, J., 2006, Origin of the Rheic Ocean: Rifting along a Neoproterozoic suture?: *Geology*, v. 34, p. 325–328, <https://doi.org/10.1130/G22068.1>.
- Murphy, J.B., Quesada, C., Gutiérrez-Alonso, G., Johnston, S.T., and Weil, A., 2016, Reconciling competing models for the tectono-stratigraphic zonation of the Variscan orogen in Western Europe: *Tectonophysics*, v. 681, p. 209–219, <https://doi.org/10.1016/j.tecto.2016.01.006>.
- Omodeo-Salé, S., Guimerà, J., Mas, R., and Arribas, J., 2014, Tectono-stratigraphic evolution of an inverted extensional basin: The Cameros Basin (north of Spain): *International Journal of Earth Sciences*, v. 103, p. 1597–1620, <https://doi.org/10.1007/s00531-014-1026-5>.
- Omodeo-Salé, S., Salas, R., Guimerà, J., Ondrak, R., Mas, R., Arribas, J., Suárez-Ruiz, I., and Martínez, L., 2017, Subsidence and thermal history of an inverted Late Jurassic–Early Cretaceous extensional basin (Cameros, north-central Spain) affected by very low- to low-grade metamorphism: *Basin Research*, v. 29, p. 156–174, <https://doi.org/10.1111/bre.12142>.
- Osete, M., Rey, D., Villalain, J., and Juárez, M., 1997, The late Carboniferous to Late Triassic segment of the apparent polar wander path of Iberia: *Geologie en Mijnbouw*, v. 76, p. 105–119, <https://doi.org/10.1023/A:1003197500052>.
- Pastor-Galán, D., Gutiérrez-Alonso, G., Zulauf, G., and Zanella, F., 2012, Analogue modeling of lithospheric-scale orocline buckling: Constraints on the evolution of the Iberian-Armorican arc: *Geological Society of America Bulletin*, v. 124, p. 1293–1309, <https://doi.org/10.1130/B30640.1>.
- Pastor-Galán, D., Groenewegen, T., Brouwer, D., Krijgsman, W., and Dekkers, M.J., 2015a, One or two oroclines in the Variscan orogen of Iberia? Implications for Pangea amalgamation: *Geology*, v. 43, p. 527–530, <https://doi.org/10.1130/G36701.1>.
- Pastor-Galán, D., Ursem, B., Meere, P.A., and Langereis, C., 2015b, Extending the Cantabrian orocline to two continents (from Gondwana to Laurussia): *Paleomagnetism from South Ireland. Earth and Planetary Science Letters*, v. 432, p. 223–231, <https://doi.org/10.1016/j.epsl.2015.10.019>.
- Pastor-Galán, D., Dekkers, M.J., Gutiérrez-Alonso, G., Brouwer, D., Groenewegen, T., Krijgsman, W., Yenes, M., and Álvarez-Lobato, F., 2016, Paleomagnetism of the central Iberian curve's putative hinge: Too many oroclines in the Iberian Variscides: *Gondwana Research*, v. 39, p. 96–113, <https://doi.org/10.1016/j.jr.2016.06.016>.
- Pastor-Galán, D., Gutiérrez-Alonso, G., Dekkers, M.J., and Langereis, C.G., 2017, Paleomagnetism in Extremadura (Central Iberian zone, Spain) Paleozoic rocks: Extensive remagnetizations and further constraints on the extent of the Cantabrian orocline: *Journal of Iberian Geology*, v. 43, p. 583–600, <https://doi.org/10.1007/s41513-017-0039-x>.
- Pastor-Galán, D., Pueyo, E.L., Diederer, M., García-Lasanta, C., and Langereis, C.G., 2018, Late Paleozoic Iberian orocline (s) and the missing shortening in the core of Pangea: *Paleomagnetism from the Iberian Range: Tectonics*, v. 37, p. 3877–3892, <https://doi.org/10.1029/2018TC004978>.
- Pedreira, D., Pulgar, J., Gallart, J., and Díaz, J., 2003, Seismic evidence of Alpine crustal thickening and wedging from the western Pyrenees to the Cantabrian Mountains (north Iberia): *Journal of Geophysical Research*, v. 108, 2204, <https://doi.org/10.1029/2001JB001667>.
- Pedreira, D., Pulgar, J.A., Gallart, J., and Torné, M., 2007, Three-dimensional gravity and magnetic modeling of crustal indentation and wedging in the western Pyrenees–Cantabrian Mountains: *Journal of Geophysical Research–Solid Earth*, v. 112, no. B12, B12405, <https://doi.org/10.1029/2007JB005021>.
- Pedreira, D., Afonso, J.C., Pulgar, J.A., Gallastegui, J., Carballo, A., Fernández, M., García-Castellanos, D., Jiménez-Munt, I., Semprich, J., and García-Moreno, O., 2015, Geophysical-petrological modeling of the lithosphere beneath the Cantabrian Mountains and the North-Iberian margin: Geodynamic implications: *Lithos*, v. 230, p. 46–68, <https://doi.org/10.1016/j.lithos.2015.04.018>.
- Peltzer, G. and Tapponnier, P., 1988, Formation and evolution of strike-slip faults, rifts, and basins during the India-Asia collision: An experimental approach: *Journal of Geophysical Research–Solid Earth* (1978–2012), v. 93, p. 15,085–15,117, <https://doi.org/10.1029/JB093iB12p15085>.
- Pulgar, J.A., Gallart, J., Fernández-Viejo, G., Pérez-Estaún, A., and Álvarez-Marrón, J. and ESCIN Group, 1996, Seismic image of the Cantabrian Mountains in the western extension of the Pyrenees from integrated ESCIN reflection and refraction data: *Tectonophysics*, v. 264, p. 1–19, [https://doi.org/10.1016/S0040-1951\(96\)00114-X](https://doi.org/10.1016/S0040-1951(96)00114-X).
- Quintana, L., Pulgar, J., and Alonso, J., 2015, Displacement transfer from borders to interior of a plate: A crustal transect of Iberia: *Tectonophysics*, v. 663, p. 378–398, <https://doi.org/10.1016/j.tecto.2015.08.046>.
- Raffel, M., Willert, C. and Kompenhans, J., 1998, Particle Image Velocimetry: A Practical Guide: New York, Springer, 649 p., <https://doi.org/10.1017/S002212098223305>.
- Ramberg, H., 1967a, Gravity, Deformation and the Earth's Crust: As Studied by Centrifuged Models: San Diego, California, Academic Press, 224 p.
- Ramberg, H., 1967b, Model experimentation of the effect of gravity on tectonic processes: *Geophysical Journal of the Royal Astronomical Society*, v. 14, p. 307–329, <https://doi.org/10.1111/j.1365-246X.1967.tb06247.x>.
- Raven, J., and Van Der Pluijm, B.A., 1986, Metamorphic fluids and transtension in the Cantabrian Mountains of northern Spain: An application of the conodont colour alteration index: *Geological Magazine*, v. 123, p. 673–681, <https://doi.org/10.1017/S0016756800024183>.
- Ribeiro, A., Kullberg, M.C., Kullberg, J.C., Manuppella, G., and Phipps, S., 1990, A review of Alpine tectonics in Portugal: Foreland detachment in basement and cover rocks: *Tectonophysics*, v. 184, p. 357–366, [https://doi.org/10.1016/0040-1951\(90\)90448-H](https://doi.org/10.1016/0040-1951(90)90448-H).
- Roure, F., Choukroune, P., Berastegui, X., Munoz, J., Villien, A., Matheron, P., Bareyt, M., Seguret, M., Camara, P., and Deramond, J., 1989, ECORS deep seismic data and balanced cross sections: Geometric constraints on the evolution of the Pyrenees: *Tectonics*, v. 8, p. 41–50, <https://doi.org/10.1029/TC008i01p00041>.
- Santanach, P., 1994, Las cuencas terciarias gallegas en la terminación occidental de los relieves pirenaicos: *Cuadernos del Laboratorio Xeolóxico de Laxe*, v. 19, p. 57–72.
- Santanach, P., Baltuille, J.M., Cabrera, L., Monge, C., Sáez, A., and Vidal-Romaní, J.R., 1988, Cuencas terciarias gallegas relacionadas con corredores de fallas direccionales, *in* Simposio sobre Cuencas en Régimen Transcurrente. II Congreso Geología de España: Granada, Spain, Sociedad Geológica de España, v. 3, p. 122–133.
- Seillé, H., Salas, R., Pous, J., Guimerà, J., Gallart, J., Torne, M., Romero-Ruiz, I., Diaz, J., Ruiz, M., Carbonell, R., and Mas, R., 2015, Crustal structure of an intraplate thrust belt: The Iberian Chain revealed by wide-angle seismic, magnetotelluric soundings and gravity data: *Tectonophysics*, v. 663, p. 339–353, <https://doi.org/10.1016/j.tecto.2015.08.027>.
- Sibuet, J.C., and Collette, B.J., 1991, Triple junctions of Bay of Biscay and North Atlantic: New constraints on the kinematic evolution: *Geology*, v. 19, no. 5, p. 522–525, [https://doi.org/10.1130/0091-7613\(1991\)019<0522:TJOB0B>2.3.CO;2](https://doi.org/10.1130/0091-7613(1991)019<0522:TJOB0B>2.3.CO;2).
- Sokoutis, D., and Willingshofer, E., 2011, Decoupling during continental collision and intraplate deformation: *Earth and Planetary Science Letters*, v. 305, p. 435–444, <https://doi.org/10.1016/j.epsl.2011.03.028>.
- Sokoutis, D., Corti, G., Bonini, M., Brun, J.P., Cloetingh, S., Mauduit, T., and Manetti, P., 2007, Modelling the extension of heterogeneous hot lithosphere: *Tectonophysics*, v. 444, p. 63–79, <https://doi.org/10.1016/j.tecto.2007.08.012>.
- Sopeña, A., López, J., Arche, A., Pérez-Arleuca, M., Ramos, A., Virgili, C. and Hernando, S., 1988, Permian and Triassic rift basins of the Iberian Peninsula, *in* Manspeizer, W., ed., *Triassic–Jurassic Rifting*: Amsterdam, Netherlands, Elsevier, Developments in Geotectonics 22, p. 757–786.
- Soto, R., Casas-Sainz, A.M., and Villalain, J.J., 2011, Widespread Cretaceous inversion event in northern Spain: Evidence from subsurface and palaeomagnetic data: *Journal of the Geological Society [London]*, v. 168, p. 899–912, <https://doi.org/10.1144/0016-76492010-072>.
- Suárez-González, P., 2015, Sedimentología y Paleogeografía de los Sistemas de Humedales Costeros de la Fm Leza (Cretácico Inferior, Cuenca de Cameros): Implicaciones en el Origen y Desarrollo de los Depósitos Microbianos Asociados [Ph.D. thesis]: Madrid, Universidad Complutense de Madrid, 412 p.
- Suriñach, E., and Vegas, R., 1988, Lateral inhomogeneities of the Hercynian crust in central Spain: *Physics of the Earth and Planetary Interiors*, v. 51, p. 226–234, [https://doi.org/10.1016/0031-9201\(88\)90049-0](https://doi.org/10.1016/0031-9201(88)90049-0).
- Sveen, J.K., 2004, An Introduction to MatPIV v. 1.6. 1: Mechanics and Applied Mathematics ePrint Series: Oslo, Norway, Department of Mathematics, University of Oslo, <https://www.duo.uio.no/handle/10852/10196>.
- Tapponnier, P., and Molnar, P., 1979, Active faulting and Cenozoic tectonics of the Tien Shan, Mongolia, and Baykal regions: *Journal of Geophysical Research*, v. 84, p. 3425–3459, <https://doi.org/10.1029/JB084iB07p3425>.
- Tapponnier, P., Peltzer, G., and Armijo, R., 1987, On the mechanics of the collision between India and Asia, *in* Coward, M.P., and Ries, A.C., eds., *Collision Tectonics*: Geological Society [London] Special Publication 19, p. 115–157, <https://doi.org/10.1144/GSL.SP.1986.019.01.07>.

- Tavani, S., and Granado, P., 2015, Along-strike evolution of folding, stretching and breaching of supra-salt strata in the Plataforma Burgalesa extensional forced fold system (northern Spain): *Basin Research*, v. 27, no. 4, p. 573–585, <https://doi.org/10.1111/bre.12089>.
- Tavani, S., Quintà, A., and Granado, P., 2011, Cenozoic right-lateral wrench tectonics in the western Pyrenees (Spain): The Ubierna fault system: *Tectonophysics*, v. 509, p. 238–253, <https://doi.org/10.1016/j.tecto.2011.06.013>.
- Teixell, A., Labaume, P., Ayarza, P., Espurt, N., de Saint Blanquat, M., and Lagabrielle, Y., 2018, Crustal structure and evolution of the Pyrenean-Cantabrian belt: A review and new interpretations from recent concepts and data: *Tectonophysics*, v. 724, p. 146–170, <https://doi.org/10.1016/j.tecto.2018.01.009>.
- Tejero, R., and Ruiz, J., 2002, Thermal and mechanical structure of the central Iberian Peninsula lithosphere: *Tectonophysics*, v. 350, p. 49–62, [https://doi.org/10.1016/S0040-1951\(02\)00082-3](https://doi.org/10.1016/S0040-1951(02)00082-3).
- Thatcher, W., 2007, Microplate model for the present-day deformation of Tibet: *Journal of Geophysical Research*, v. 112, B01401, <https://doi.org/10.1029/2005JB004244>.
- Thomas, W.A., 2006, Tectonic inheritance at a continental margin: *GSA Today*, v. 16, no. 2, p. 4–11, [https://doi.org/10.1130/1052-5173\(2006\)016\[4:TIAACM\]2.0.CO;2](https://doi.org/10.1130/1052-5173(2006)016[4:TIAACM]2.0.CO;2).
- Tikoff, B., Kelso, P., Manduca, C., Markley, M.J., and Gillaspay, J., 2001, Lithospheric and crustal reactivation of an ancient plate boundary: The assembly and disassembly of the Salmon River suture zone, Idaho, USA, *in* Holdsworth, R.E., Strachan, R.A., Magloughlin, J.F., and Knipe, R.J., eds., *The Nature and Tectonic Significance of Fault Zone Weakening*: Geological Society [London] Special Publication 186, p. 213–231, <https://doi.org/10.1144/GSL.SP.2001.186.01.13>.
- Torne, M., Fernández, M., Vergés, J., Ayala, C., Salas, M.C., Jimenez-Munt, I., Buffett, G.G., and Díaz, J., 2015, Crust and mantle lithospheric structure of the Iberian Peninsula deduced from potential field modeling and thermal analysis: *Tectonophysics*, v. 663, p. 419–433, <https://doi.org/10.1016/j.tecto.2015.06.003>.
- Tugend, J., Manatschal, G., and Kuszniir, N.J., 2015, Spatial and temporal evolution of hyperextended rift systems: Implication for the nature, kinematics, and timing of the Iberian-European plate boundary: *Geology*, v. 43, p. 15–18, <https://doi.org/10.1130/G36072.1>.
- Turner, P., Turner, A., Ramos, A., and Sopena, A., 1989, Palaeomagnetism of Permo-Triassic rocks in the Iberian Cordillera, Spain: Acquisition of secondary and characteristic remanence: *Journal of the Geological Society [London]*, v. 146, p. 61–76, <https://doi.org/10.1144/gsjgs.146.1.0061>.
- Van der Voo, R., 1967, The rotation of Spain: Palaeomagnetic evidence from the Spanish Meseta: *Palaeogeography, Palaeoclimatology, Palaeoecology*, v. 3, p. 393–416, [https://doi.org/10.1016/0031-0182\(67\)90027-2](https://doi.org/10.1016/0031-0182(67)90027-2).
- Van der Voo, R., 1969, Paleomagnetic evidence for the rotation of the Iberian Peninsula: *Tectonophysics*, v. 7, p. 5–56, [https://doi.org/10.1016/0040-1951\(69\)90063-8](https://doi.org/10.1016/0040-1951(69)90063-8).
- Vegas, R., 1975, Wrench (transcurrent) fault system of the southwestern Iberian Peninsula: Paleogeographic and morphostructural implications: *Geologische Rundschau*, v. 64, p. 266–278, <https://doi.org/10.1007/BF01820667>.
- Vegas, R., 2000, The intrusion of the Plasencia (Messejana) dyke as part of the circum-Atlantic Early Jurassic magmatism: Tectonic implications in the southwestern Iberian Peninsula: *Geogaceta*, v. 27, p. 175–178.
- Vergés, J., and Fernández, M., 2006, Ranges and basins in the Iberian Peninsula: Their contribution to the present topography, *in* Gee, D.G., and Stephenson, R.A., eds., *European Lithosphere Dynamics: Geological Society [London] Memoir 32*, p. 223–234, <https://doi.org/10.1144/GSL.MEM.2006.032.01.13>.
- Villamor-Pérez, M.P., Stirling, M., Tsige-Aga, M., Berryman, K., Martínez Díaz, J.J., and Martín-González, F., 2012, Contribution of active faults in the intraplate area of Iberia to seismic hazard: The Alentejo-Plasencia fault: *Journal of Iberian Geology*, v. 38, no. 1, p. 85–111, [https://doi.org/10.5209/rev\\_JIGE.2012.v38.n1.39207](https://doi.org/10.5209/rev_JIGE.2012.v38.n1.39207).
- Warburton, J. and Alvarez, C., 1989, A thrust tectonic interpretation of the Guadarrama Mountains, Spanish Central System, *in* Libro Homenaje a Rafael Soler: Madrid, Spain, Asociación de Geólogos y Geofísicos Españoles del Petróleo (AGGEP), p. 148–155.
- Weijermars, R., and Schmeling, H., 1986, Scaling of Newtonian and non-Newtonian fluid dynamics without inertia for quantitative modelling of rock flow due to gravity (including the concept of rheological similarity): *Physics of the Earth and Planetary Interiors*, v. 43, p. 316–330, [https://doi.org/10.1016/0031-9201\(86\)90021-X](https://doi.org/10.1016/0031-9201(86)90021-X).
- Weil, A.B., Van der Voo, R., Van der Pluijm, B., and Parés, J., 2000, The formation of an orocline by multiphase deformation: A paleomagnetic investigation of the Cantabria-Asturias arc (northern Spain): *Journal of Structural Geology*, v. 22, p. 735–756, [https://doi.org/10.1016/S0191-8141\(99\)00188-1](https://doi.org/10.1016/S0191-8141(99)00188-1).
- Weil, A.B., Gutiérrez-Alonso, G., and Conan, J., 2010, New time constraints on lithospheric-scale oroclinal bending of the Ibero-Armorican arc: A palaeomagnetic study of earliest Permian rocks from Iberia: *Journal of the Geological Society [London]*, v. 167, p. 127–143, <https://doi.org/10.1144/0016-76492009-002>.
- Weil, A.B., Gutiérrez-Alonso, G., Johnston, S.T., and Pastor-Galan, D., 2013, Kinematic constraints on buckling a lithospheric-scale orocline along the northern margin of Gondwana: A geologic synthesis: *Tectonophysics*, v. 582, p. 25–49, <https://doi.org/10.1016/j.tecto.2012.10.006>.
- Westerweel, J., 1997, Fundamentals of digital particle image velocimetry: *Measurement Science & Technology*, v. 8, p. 1379–1392, <https://doi.org/10.1088/0957-0233/8/12/002>.
- Wilson, J.T., 1968, Static or mobile Earth: The current scientific revolution: *Proceedings of the American Philosophical Society*, v. 112, p. 309–320.

MANUSCRIPT RECEIVED 13 MARCH 2019

REVISED MANUSCRIPT RECEIVED 30 MAY 2019

MANUSCRIPT ACCEPTED 28 JUNE 2019